
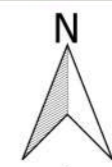
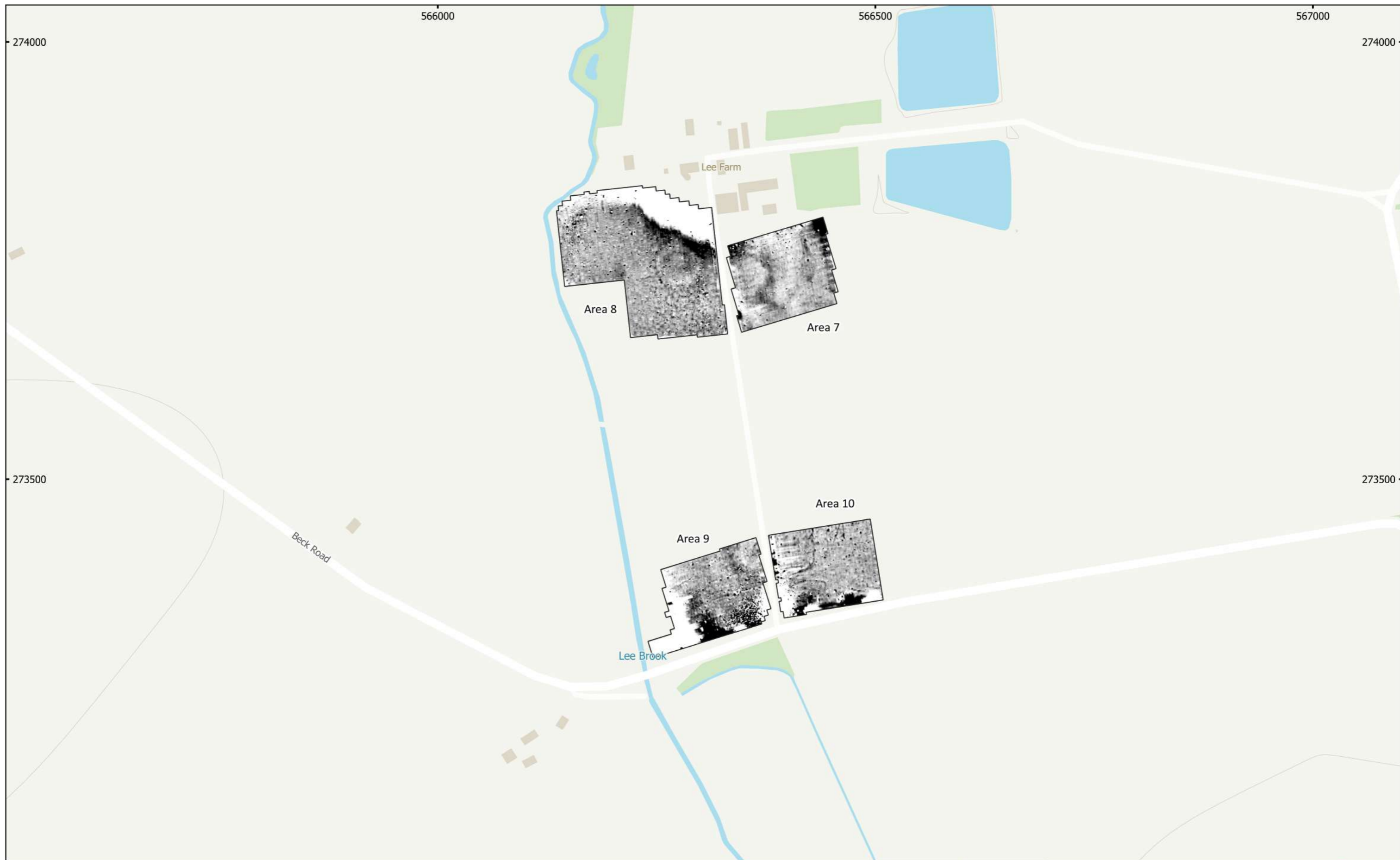


MSTL551 - Sunnica Energy Farm Reporting Zone H
 Figure H1 - Location of Survey Areas
 1:30,000 @ A3
 Copyright Magnitude Surveys Ltd 2021
 Contains Ordnance Survey data © Crown Copyright and database right 2021

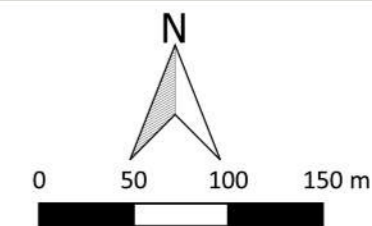
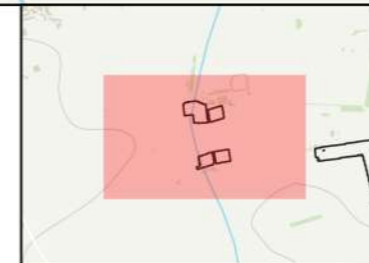
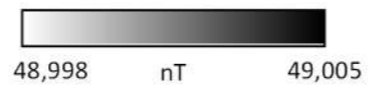
- Survey Extent
- Detailed Figure Extents

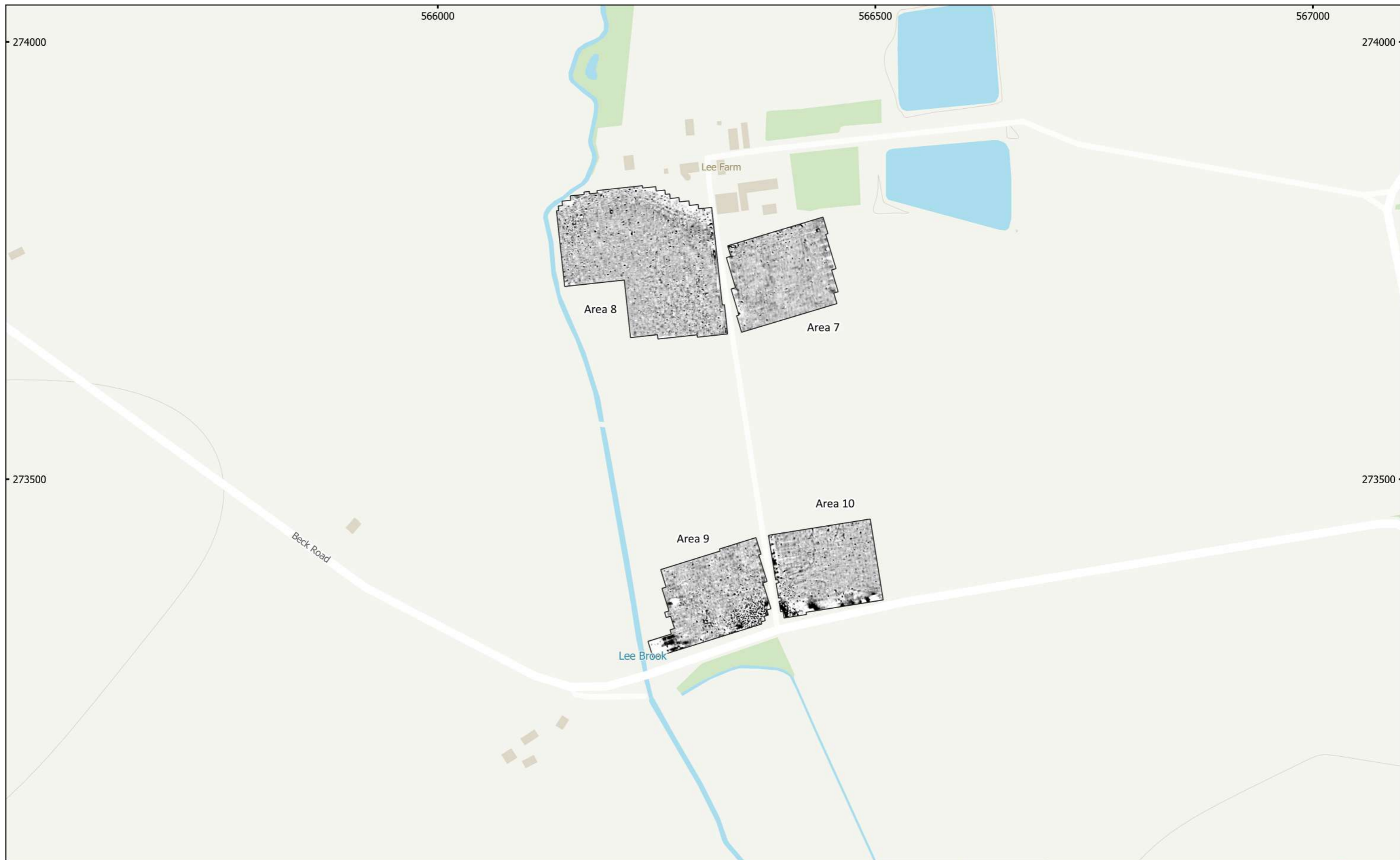


magnitude
surveys

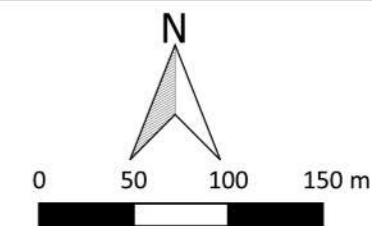
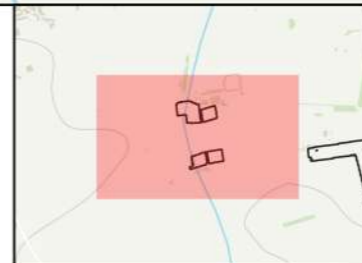



MSTL551 - Sunnica Energy Farm Reporting Zone H
 Figure H2 - Magnetic Total Field (Lower Sensor) (Overview)
 1:4,000 @ A3
 Copyright Magnitude Surveys Ltd 2021
 Contains Ordnance Survey data © Crown Copyright and database right 2021





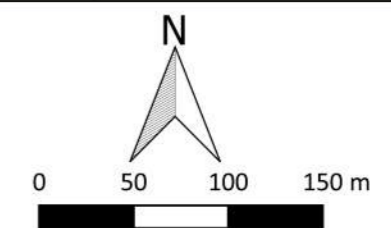
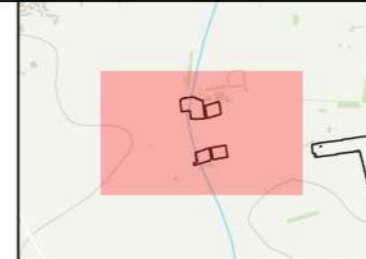
MSTL551 - Sunnica Energy Farm Reporting Zone H
 Figure H3 - Magnetic Gradient (Overview) (North)
 1:4,000 @ A3
 Copyright Magnitude Surveys Ltd 2021
 Contains Ordnance Survey data © Crown Copyright and database right 2021

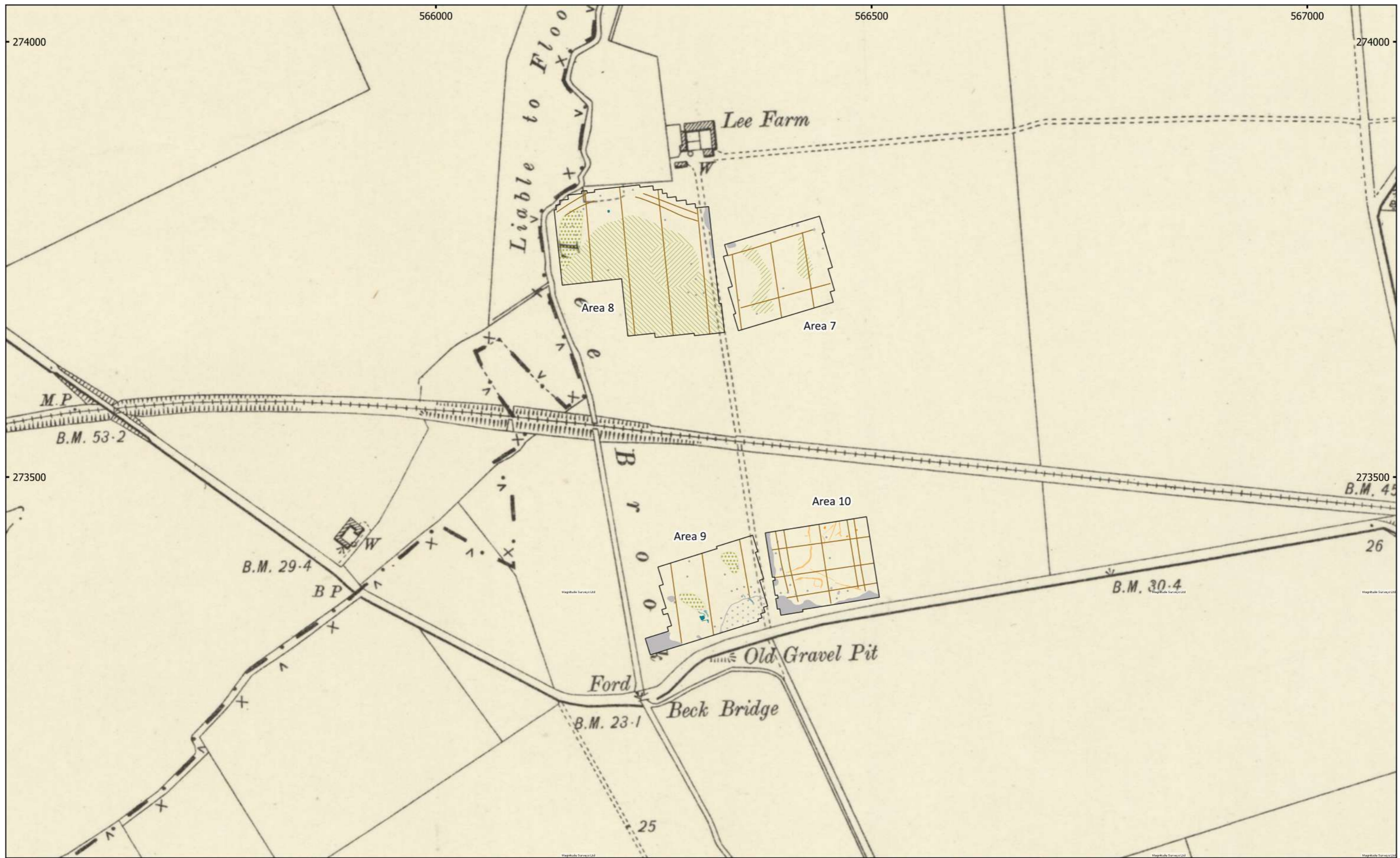




MSTL551 - Sunnica Energy Farm Reporting Zone H
 Figure H4 - Magnetic Interpretation (Overview) (North)
 1:4,000 @ A3
 Copyright Magnitude Surveys Ltd 2021
 Contains Ordnance Survey data © Crown Copyright and database right 2021

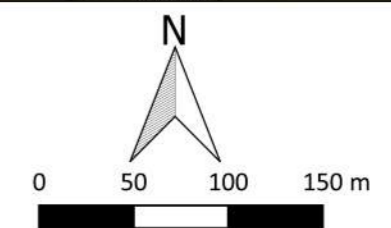
- | | | |
|-------------------------------|-------------------------|------------------|
| Archaeology Possible (Strong) | Ferrous/Debris (Spread) | Natural (Infill) |
| Archaeology Possible (Weak) | Magnetic Disturbance | Agriculture |
| Undetermined (Strong) | Natural (General) | Ferrous (Spike) |
| Undetermined (Weak) | Natural (Dissolution) | |





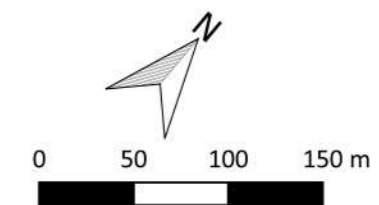
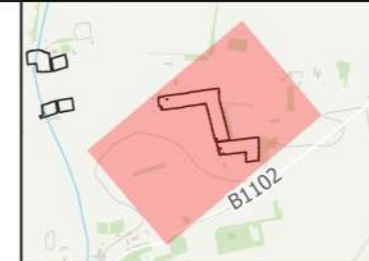
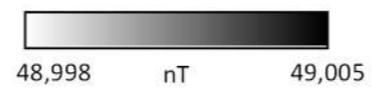
MSTL551 - Sunnica Energy Farm Reporting Zone H
 Figure H5 - Magnetic Interpretation Over Historic Maps (Overview) (North)
 1:4,000 @ A3
 Copyright Magnitude Surveys Ltd 2021
 Contains historic maps: Ordnance Survey, 6" 2nd edition c. 1882-1913 ©
 National Library of Scotland

- | | | |
|-------------------------------|-------------------------|------------------|
| Archaeology Possible (Strong) | Ferrous/Debris (Spread) | Natural (Infill) |
| Archaeology Possible (Weak) | Magnetic Disturbance | Agriculture |
| Undetermined (Strong) | Natural (General) | Ferrous (Spike) |
| Undetermined (Weak) | Natural (Dissolution) | |



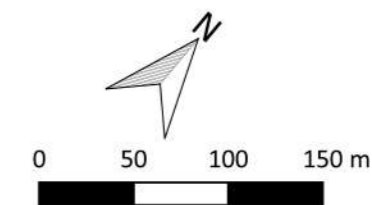
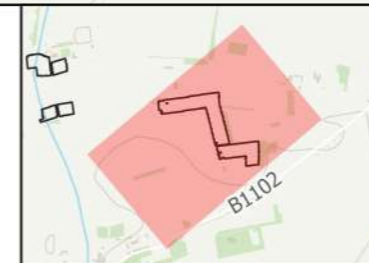
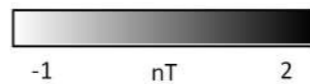


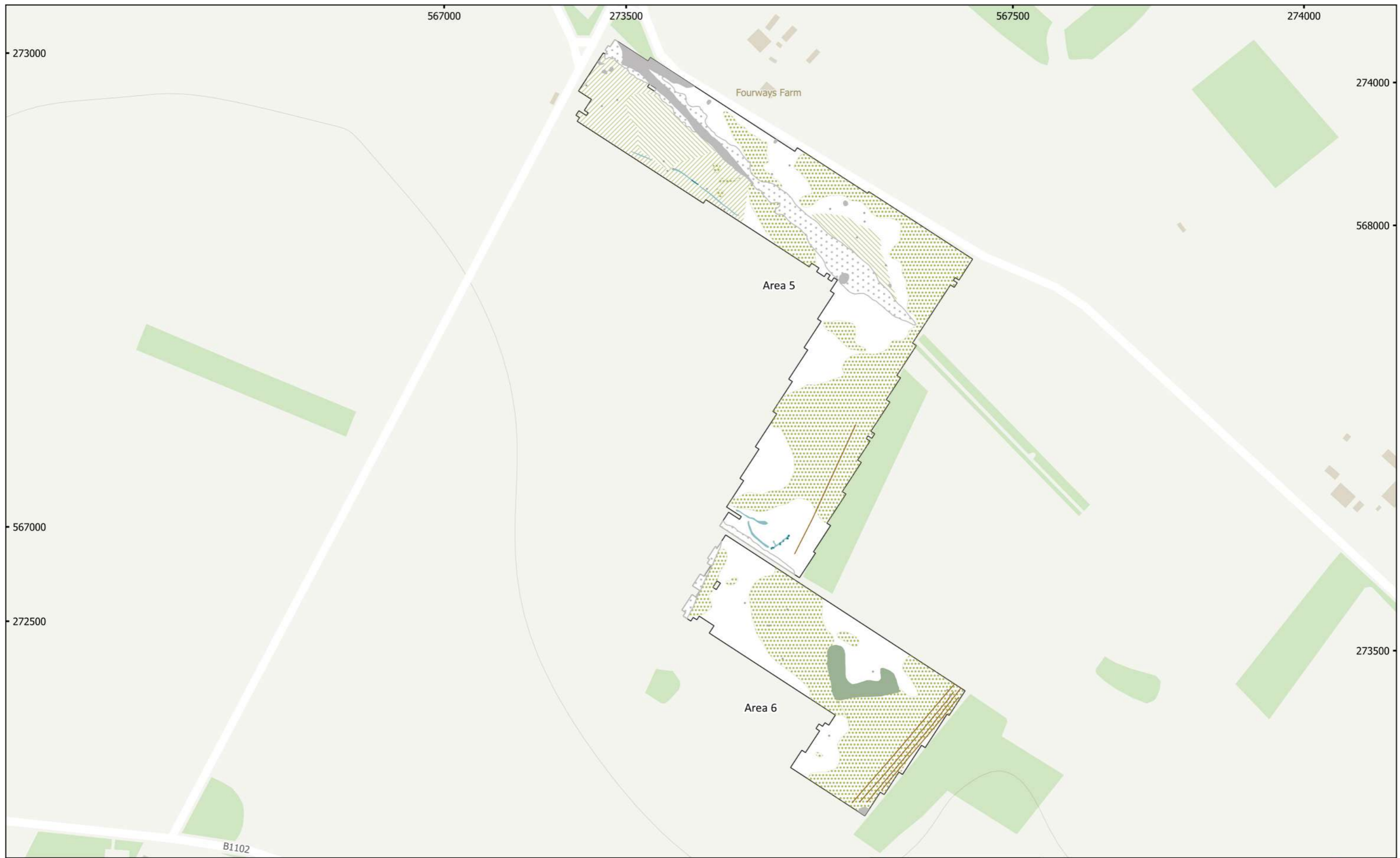
MSTL551 - Sunnica Energy Farm Reporting Zone H
 Figure H6 - Magnetic Total Field (Lower Sensor) (Overview)
 1:4,000 @ A3
 Copyright Magnitude Surveys Ltd 2021
 Contains Ordnance Survey data © Crown Copyright and database right 2021





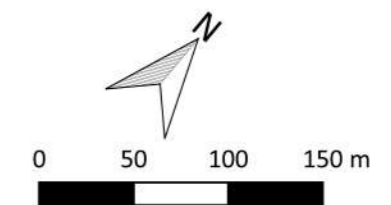
MSTL551 - Sunnica Energy Farm Reporting Zone H
 Figure H7 - Magnetic Gradient (Overview) (North)
 1:4,000 @ A3
 Copyright Magnitude Surveys Ltd 2021
 Contains Ordnance Survey data © Crown Copyright and database right 2021





MSTL551 - Sunnica Energy Farm Reporting Zone H
 Figure H8 - Magnetic Interpretation (Overview) (North)
 1:4,000 @ A3
 Copyright Magnitude Surveys Ltd 2021
 Contains Ordnance Survey data © Crown Copyright and database right 2021

- | | | |
|-------------------------------|-------------------------|-----------------------|
| Archaeology Possible (Strong) | Undetermined (Weak) | Natural (Dissolution) |
| Archaeology Possible (Weak) | Ferrous/Debris (Spread) | Natural (Infill) |
| Extraction | Magnetic Disturbance | Agriculture |
| Undetermined (Strong) | Natural (General) | Ferrous (Spike) |

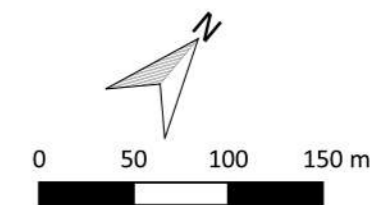
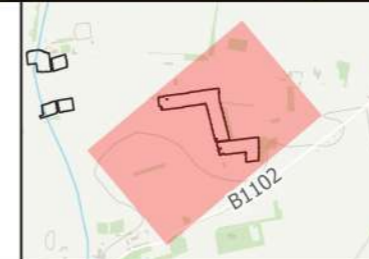


magnitude
surveys



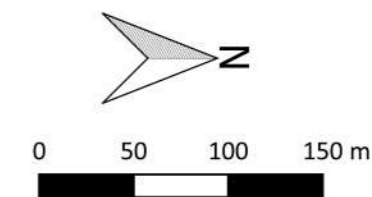
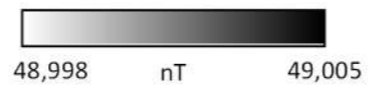
MSTL551 - Sunnica Energy Farm Reporting Zone H
 Figure H9 - Magnetic Interpretation Over Historic Maps (Overview) (North)
 1:4,000 @ A3
 Copyright Magnitude Surveys Ltd 2021
 Contains historic maps: Ordnance Survey, 6" 2nd edition c. 1882-1913 ©
 National Library of Scotland

- | | | |
|-----------------------|-------------------------|------------------|
| Extraction | Ferrous/Debris (Spread) | Natural (Infill) |
| Undetermined (Strong) | Magnetic Disturbance | Agriculture |
| Undetermined (Weak) | Natural (General) | Ferrous (Spike) |
| | Natural (Dissolution) | |



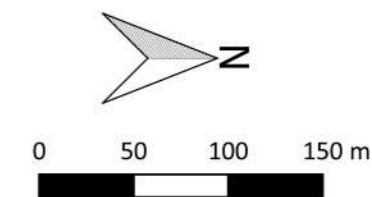
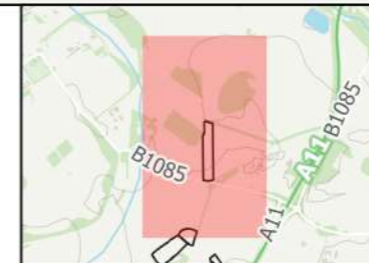
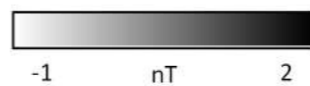


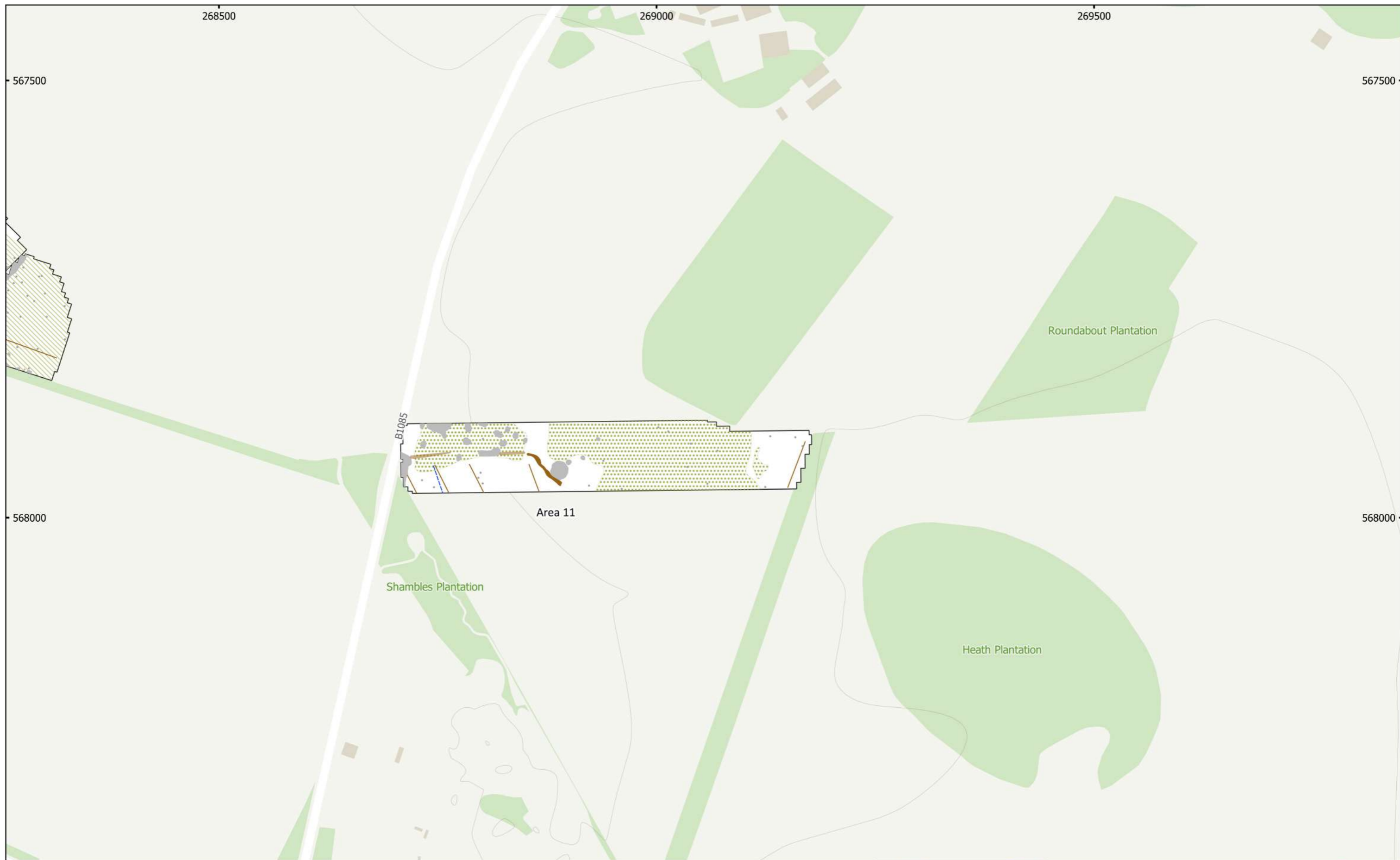
MSTL551 - Sunnica Energy Farm Reporting Zone H
 Figure H10 - Magnetic Total Field (Lower Sensor) (Overview)
 1:4,000 @ A3
 Copyright Magnitude Surveys Ltd 2021
 Contains Ordnance Survey data © Crown Copyright and database right 2021












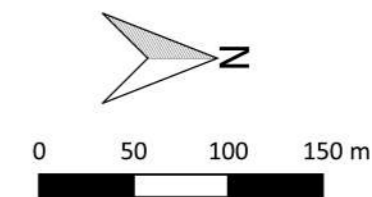
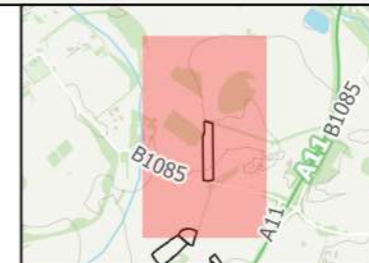
MSTL551 - Sunnica Energy Farm Reporting Zone H
 Figure H11 - Magnetic Gradient (Overview) (East)
 1:4,000 @ A3
 Copyright Magnitude Surveys Ltd 2021
 Contains Ordnance Survey data © Crown Copyright and database right 2021

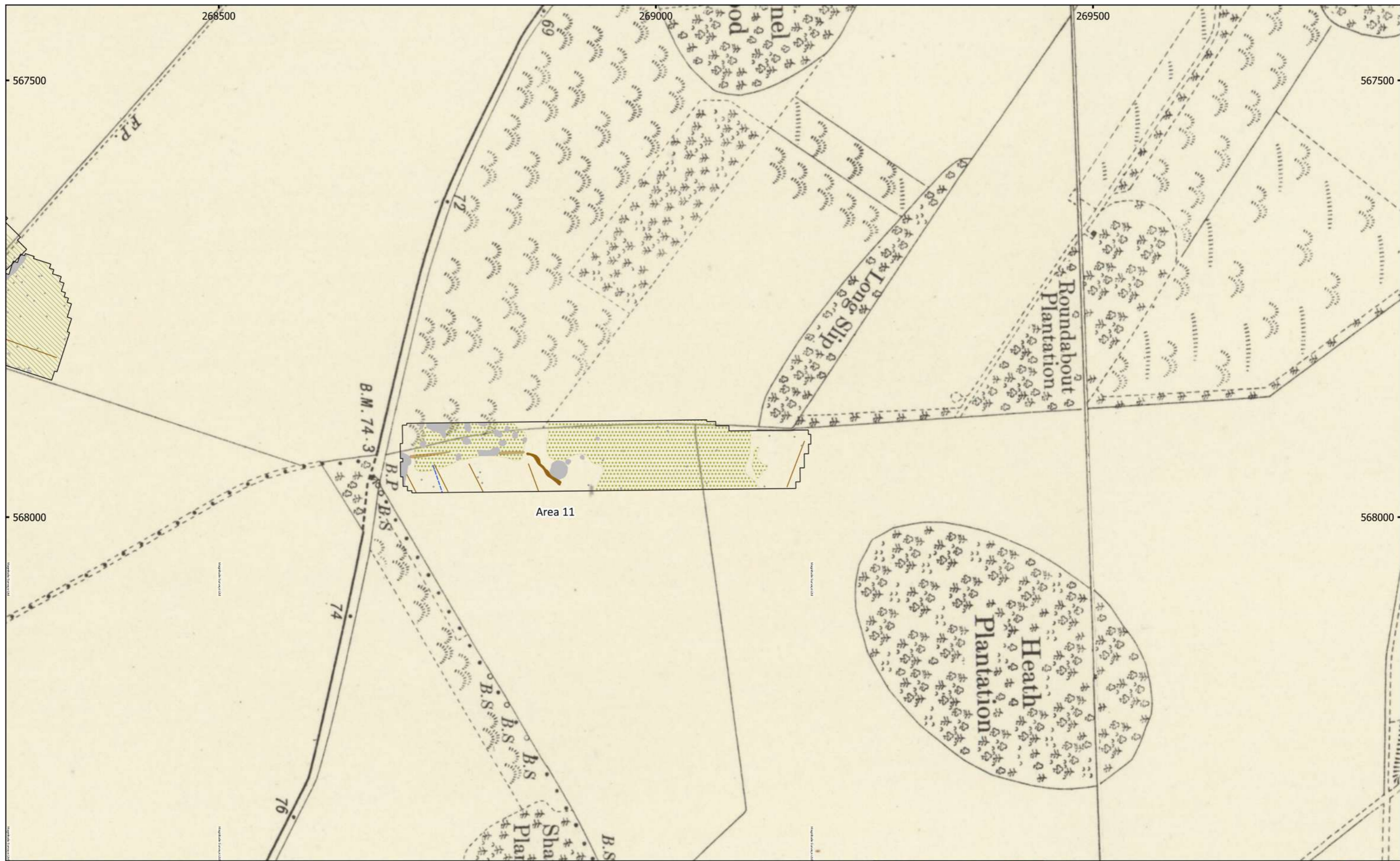




MSTL551 - Sunnica Energy Farm Reporting Zone H
 Figure H12 - Magnetic Interpretation (Overview) (East)
 1:4,000 @ A3
 Copyright Magnitude Surveys Ltd 2021
 Contains Ordnance Survey data © Crown Copyright and database right 2021

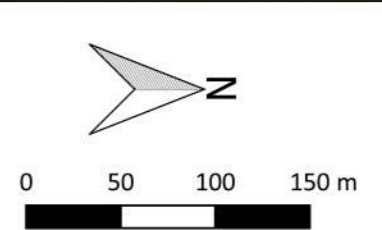
- | | | |
|--|--|---|
|  Agriculture (Strong) |  Magnetic Disturbance |  Agriculture |
|  Agriculture (Weak) |  Natural (General) |  Ferrous (Spike) |
| |  Drain | |





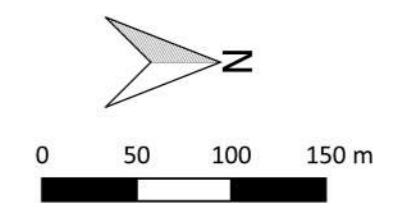
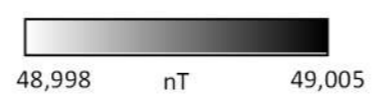
MSTL551 - Sunnica Energy Farm Reporting Zone H
 Figure H13 - Magnetic Interpretation Over Historic Maps (Overview) (East)
 1:4,000 @ A3
 Copyright Magnitude Surveys Ltd 2021
 Contains historic maps: Ordnance Survey, 6" 2nd edition c. 1882-1913 ©
 National Library of Scotland

- | | | |
|----------------------|----------------------|-----------------|
| Agriculture (Strong) | Magnetic Disturbance | Agriculture |
| Agriculture (Weak) | Natural (General) | Ferrous (Spike) |
| | Drain | |



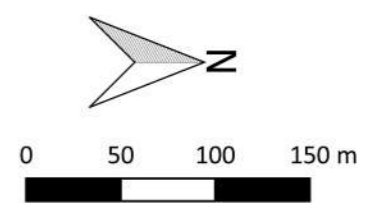
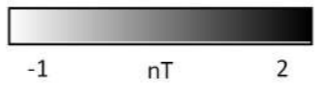


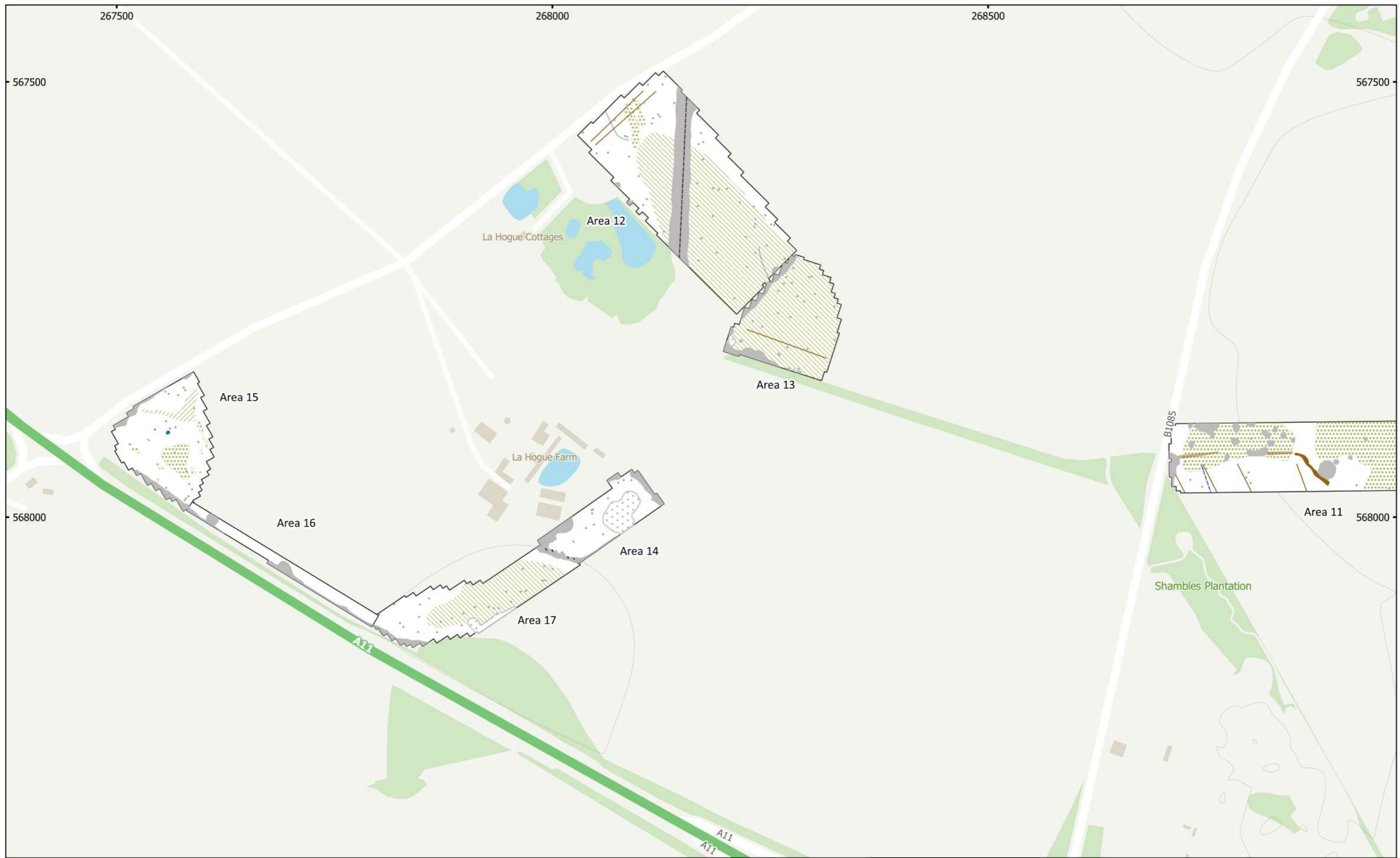
MSTL551 - Sunnica Energy Farm Reporting Zone H
 Figure H14 - Magnetic Total Field (Lower Sensor) (Overview)
 1:4,000 @ A3
 Copyright Magnitude Surveys Ltd 2021
 Contains Ordnance Survey data © Crown Copyright and database right 2021





MSTL551 - Sunnica Energy Farm Reporting Zone H
 Figure H15 - Magnetic Gradient (Overview) (East)
 1:4,000 @ A3
 Copyright Magnitude Surveys Ltd 2021
 Contains Ordnance Survey data © Crown Copyright and database right 2021



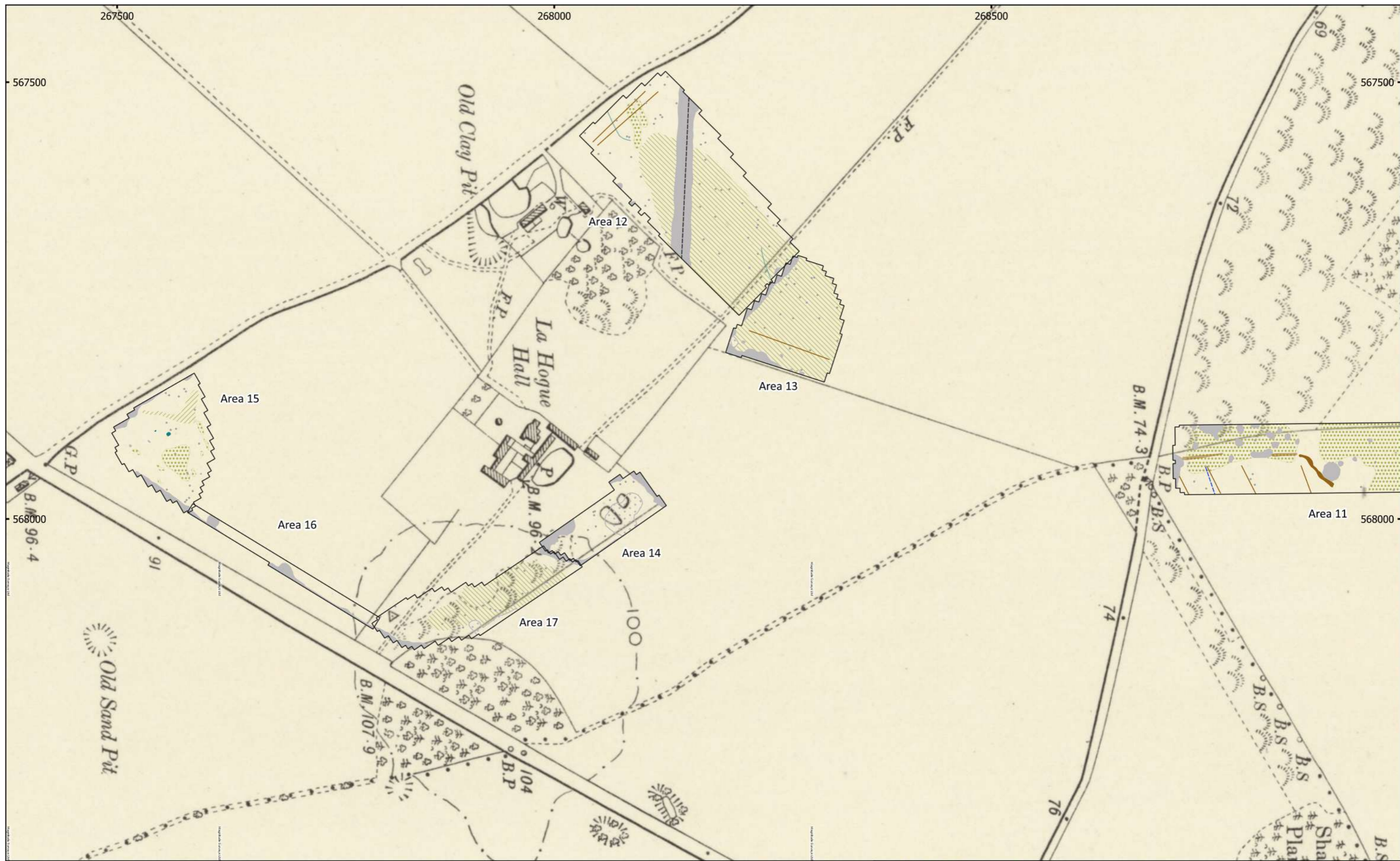


MSTL551 - Sunnica Energy Farm Reporting Zone H
 Figure H16 - Magnetic Interpretation (Overview) (East)
 1:4,000 @ A3
 Copyright Magnitude Surveys Ltd 2021
 Contains Ordnance Survey data © Crown Copyright and database right 2021

- | | | |
|-------------------------|------------------|-----------------|
| Ferrous/Debris (Spread) | Natural (Infill) | Undetermined |
| Magnetic Disturbance | Agriculture | Ferrous (Spike) |
| Natural (General) | Service | |



magnitude
surveys



MSTL551 - Sunnica Energy Farm Reporting Zone H
 Figure H17 - Magnetic Interpretation Over Historic Maps (Overview) (East)
 1:4,000 @ A3
 Copyright Magnitude Surveys Ltd 2021
 Contains historic maps: Ordnance Survey, 6" 2nd edition c. 1882-1913 ©
 National Library of Scotland

Agriculture (Strong)	Magnetic Disturbance	Agriculture
Agriculture (Weak)	Natural (General)	Service
Undetermined (Strong)	Natural (Dissolution)	Undetermined
Ferrous/Debris (Spread)	Natural (Infill)	Ferrous (Spike)
	Drain	

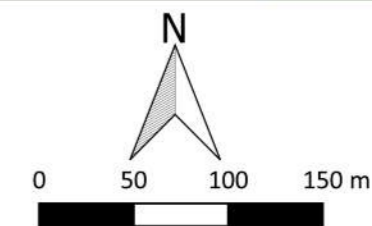
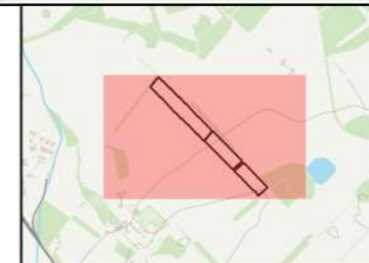
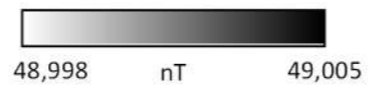


0 50 100 150 m

magnitude surveys

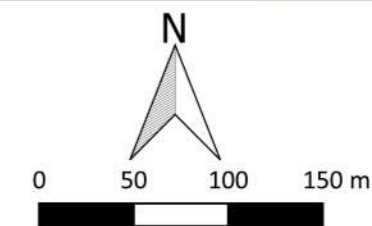
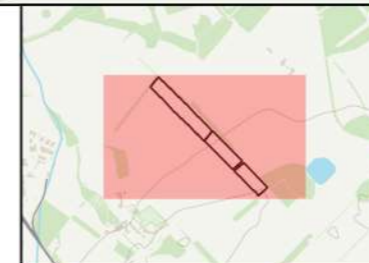
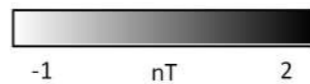


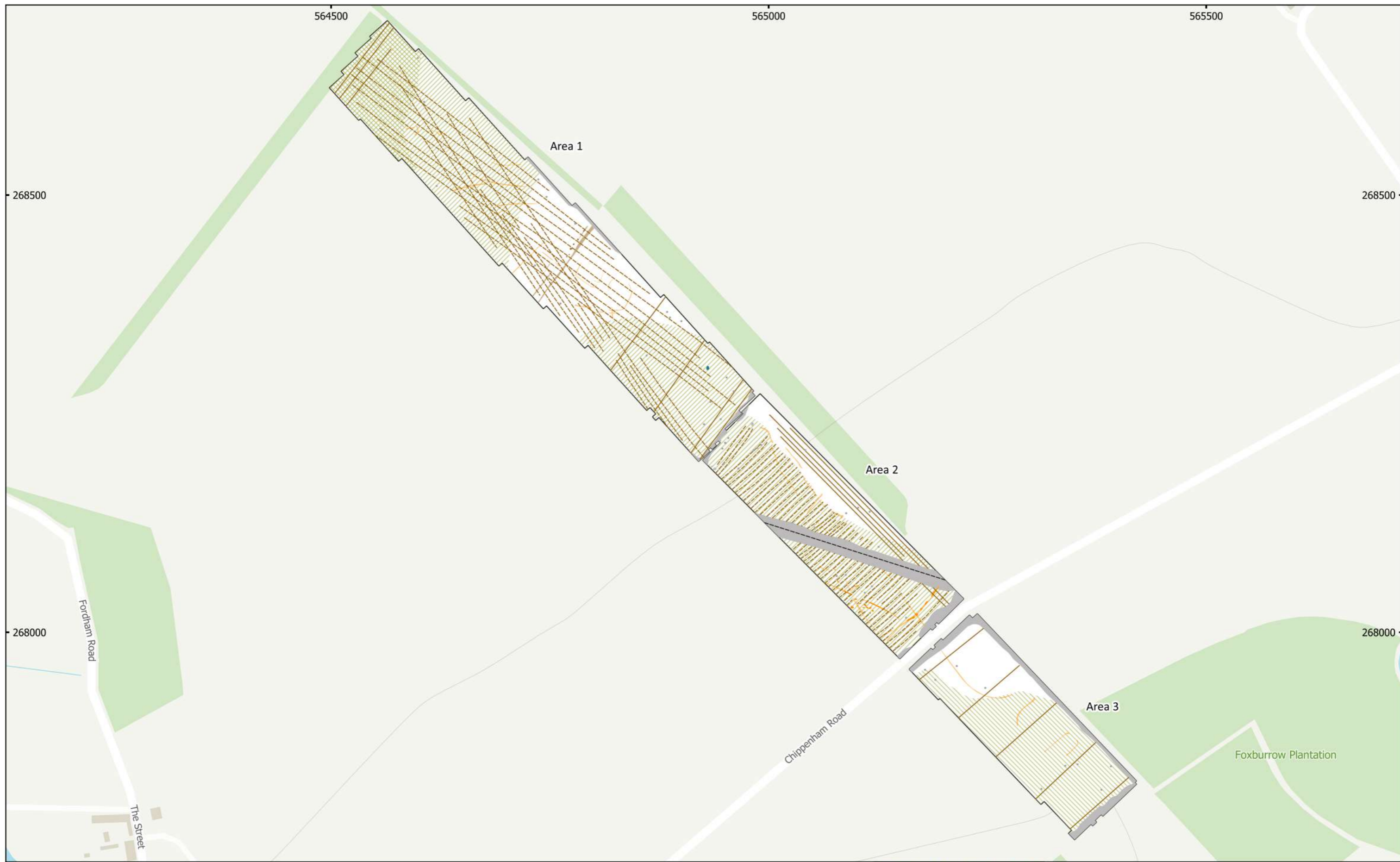
MSTL551 - Sunnica Energy Farm Reporting Zone H
 Figure H18 - Magnetic Total Field (Lower Sensor) (Overview)
 1:4,000 @ A3
 Copyright Magnitude Surveys Ltd 2021
 Contains Ordnance Survey data © Crown Copyright and database right 2021





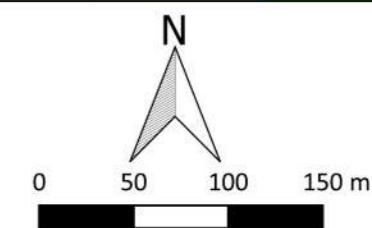
MSTL551 - Sunnica Energy Farm Reporting Zone H
 Figure H19 - Magnetic Gradient (Overview) (Centre-East)
 1:4,000 @ A3
 Copyright Magnitude Surveys Ltd 2021
 Contains Ordnance Survey data © Crown Copyright and database right 2021

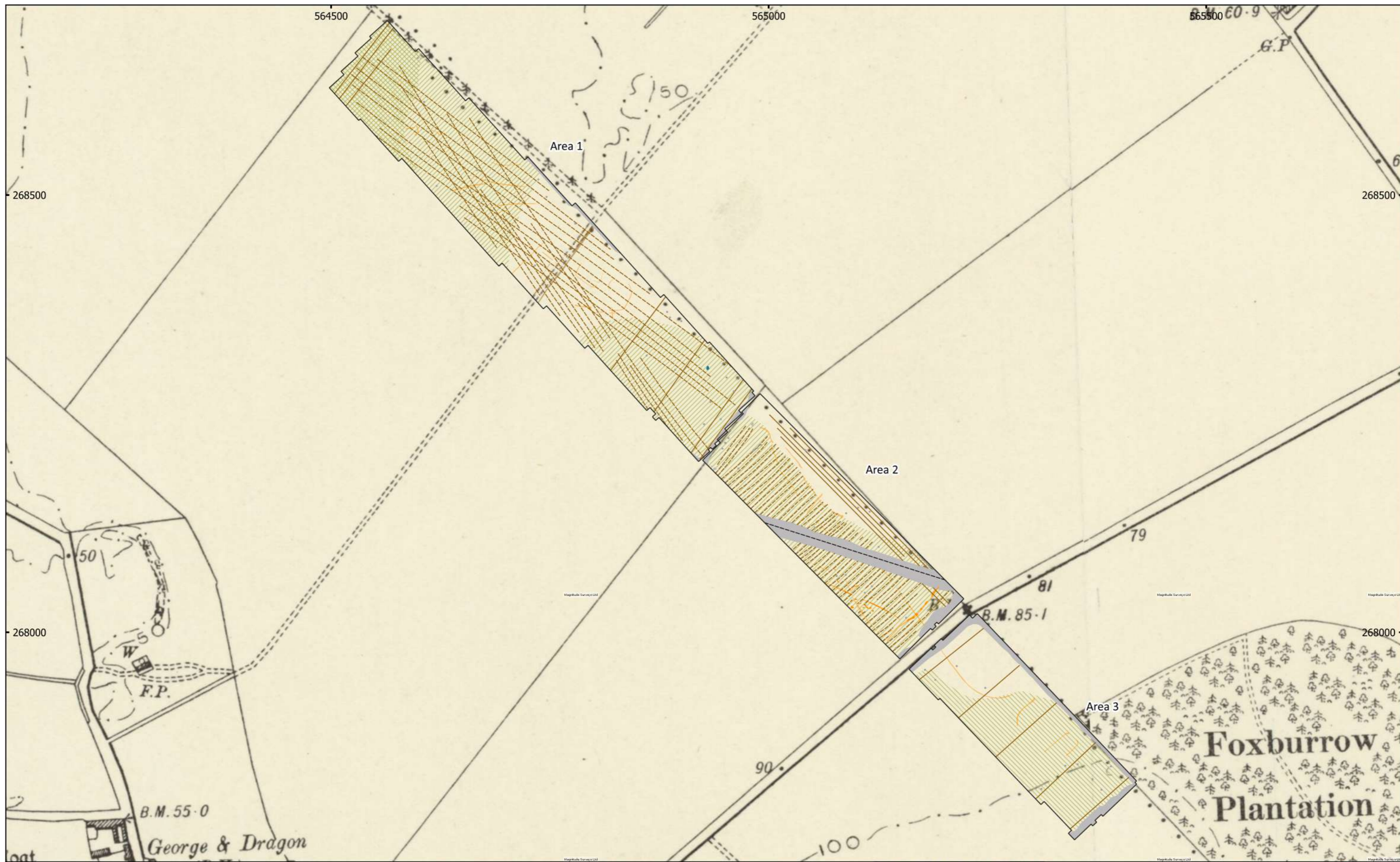




MSTL551 - Sunnica Energy Farm Reporting Zone H
 Figure H20 - Magnetic Interpretation (Overview) (Centre-East)
 1:4,000 @ A3
 Copyright Magnitude Surveys Ltd 2021
 Contains Ordnance Survey data © Crown Copyright and database right 2021

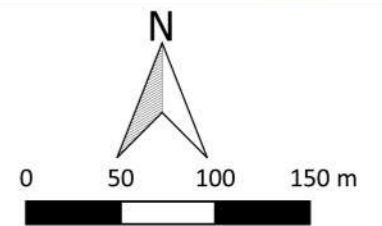
- | | | |
|-------------------------------|-----------------------|------------------|
| Archaeology Possible (Strong) | Undetermined (Strong) | Agriculture |
| Archaeology Possible (Weak) | Magnetic Disturbance | Ridge and Furrow |
| Agriculture (Strong) | Natural (Dissolution) | Service |
| Agriculture (Weak) | Natural (Infill) | Ferrous (Spike) |





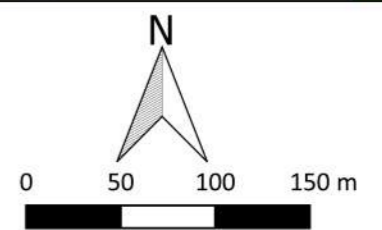
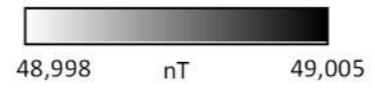
MSTL551 - Sunnica Energy Farm Reporting Zone H
 Figure H21 - Magnetic Interpretation Over Historic Maps (Overview) (Centre-East)
 1:4,000 @ A3
 Copyright Magnitude Surveys Ltd 2021
 Contains historic maps: Ordnance Survey, 6" 2nd edition c. 1882-1913 © National Library of Scotland

- | | | |
|-------------------------------|-----------------------|------------------|
| Archaeology Possible (Strong) | Undetermined (Strong) | Agriculture |
| Archaeology Possible (Weak) | Magnetic Disturbance | Ridge and Furrow |
| Agriculture (Strong) | Natural (Dissolution) | Service |
| Agriculture (Weak) | Natural (Infill) | Ferrous (Spike) |



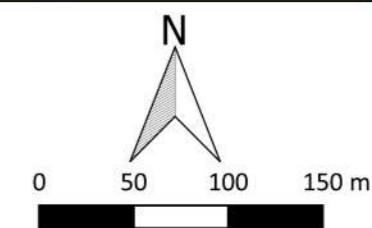
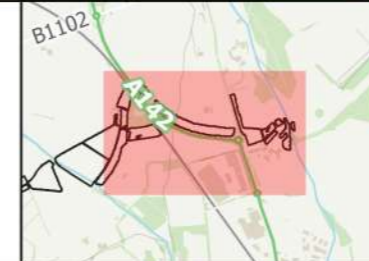


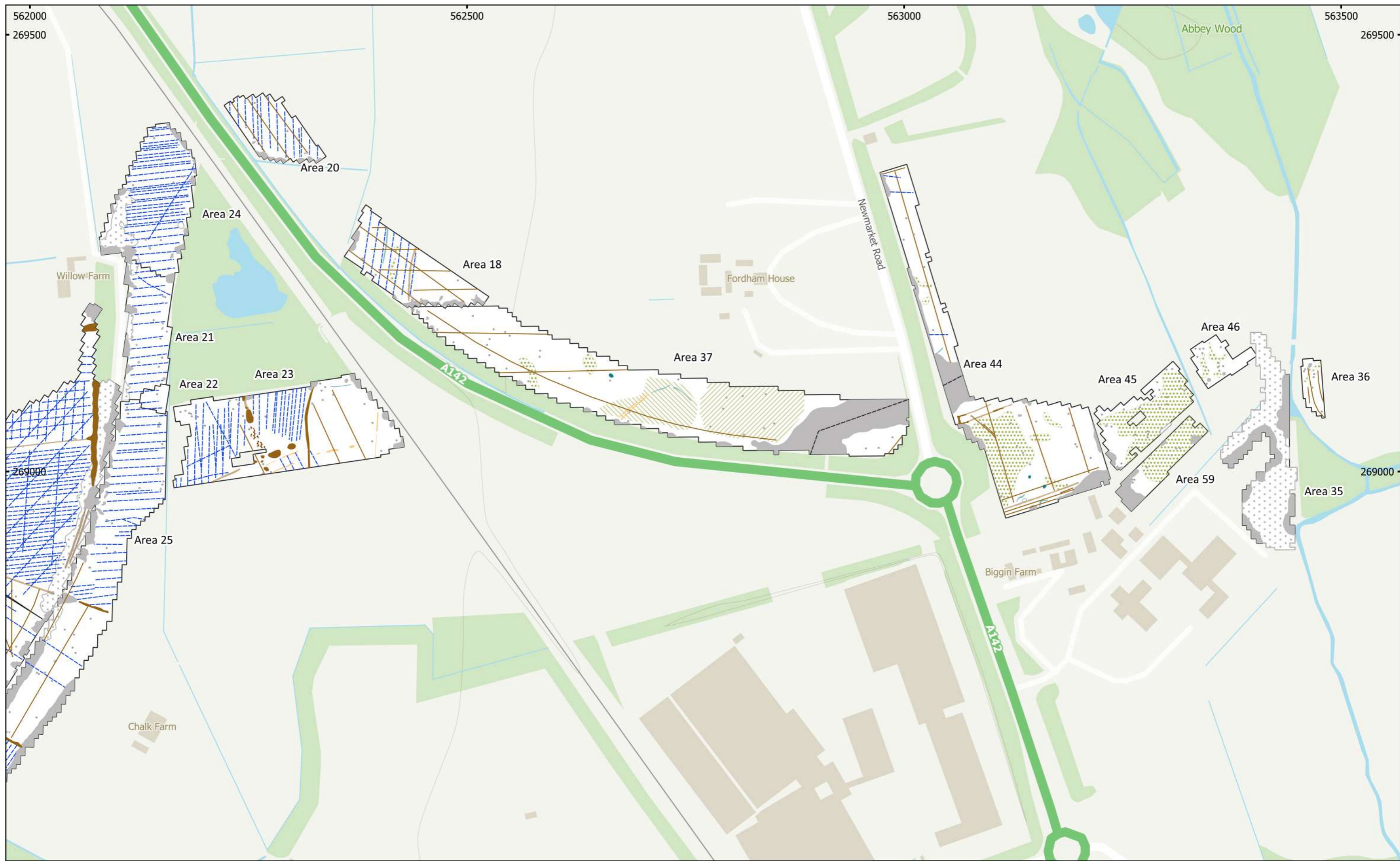
MSTL551 - Sunnica Energy Farm Reporting Zone H
 Figure H22 - Magnetic Total Field (Lower Sensor) (Overview)
 1:4,000 @ A3
 Copyright Magnitude Surveys Ltd 2021
 Contains Ordnance Survey data © Crown Copyright and database right 2021





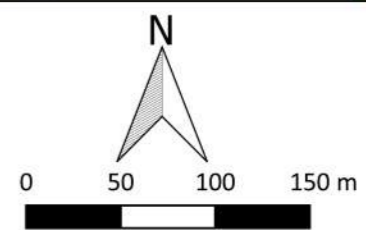
MSTL551 - Sunnica Energy Farm Reporting Zone H
 Figure H23 - Magnetic Gradient (Overview) (Centre)
 1:4,000 @ A3
 Copyright Magnitude Surveys Ltd 2021
 Contains Ordnance Survey data © Crown Copyright and database right 2021

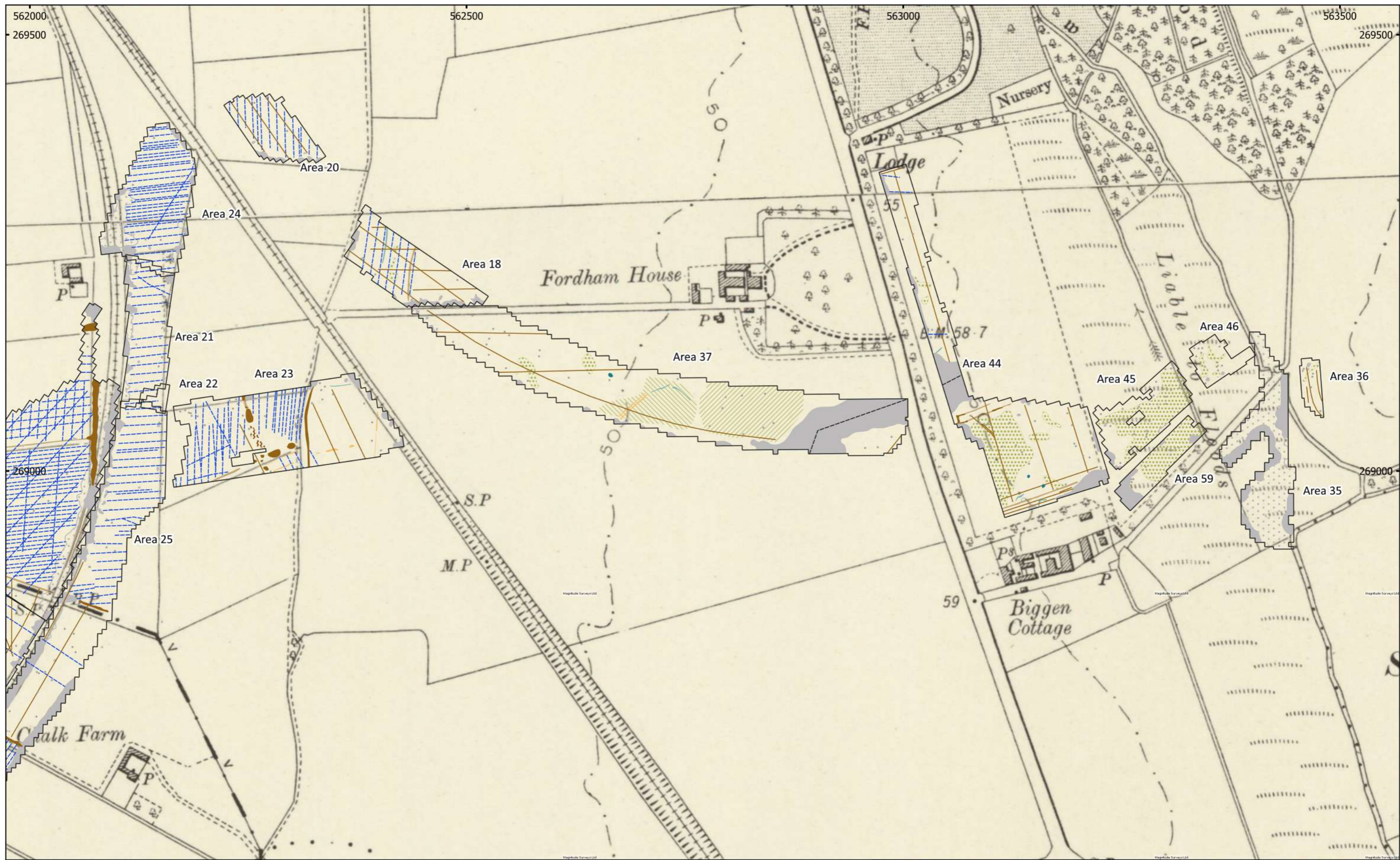




MSTL551 - Sunnica Energy Farm Reporting Zone H
 Figure H24 - Magnetic Interpretation (Overview) (Centre)
 1:4,000 @ A3
 Copyright Magnitude Surveys Ltd 2021
 Contains Ordnance Survey data © Crown Copyright and database right 2021

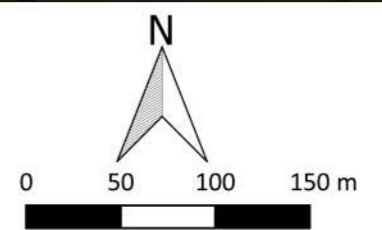
- | | | |
|-----------------------------|-------------------------|------------------|
| Archaeology Possible (Weak) | Undetermined (Weak) | Natural (Infill) |
| Agriculture (Strong) | Ferrous/Debris (Spread) | Drain |
| Agriculture (Weak) | Magnetic Disturbance | Agriculture |
| Agriculture (Spread) | Natural (General) | Service |
| Undetermined (Strong) | Natural (Dissolution) | Ferrous (Spike) |





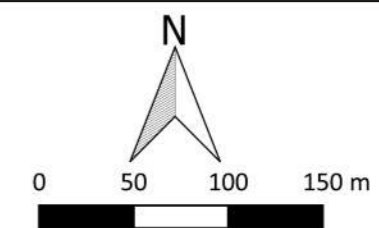
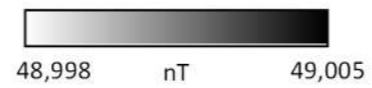
MSTL551 - Sunnica Energy Farm Reporting Zone H
 Figure H25 - Magnetic Interpretation Over Historic Maps (Overview) (Centre)
 1:4,000 @ A3
 Copyright Magnitude Surveys Ltd 2021
 Contains historic maps: Ordnance Survey, 6" 2nd edition c. 1882-1913 ©
 National Library of Scotland

- | | | |
|-----------------------------|-------------------------|------------------|
| Archaeology Possible (Weak) | Undetermined (Weak) | Natural (Infill) |
| Agriculture (Strong) | Ferrous/Debris (Spread) | Drain |
| Agriculture (Weak) | Magnetic Disturbance | Agriculture |
| Agriculture (Spread) | Natural (General) | Service |
| Undetermined (Strong) | Natural (Dissolution) | Ferrous (Spike) |



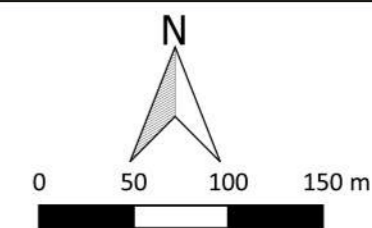
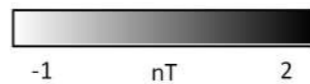


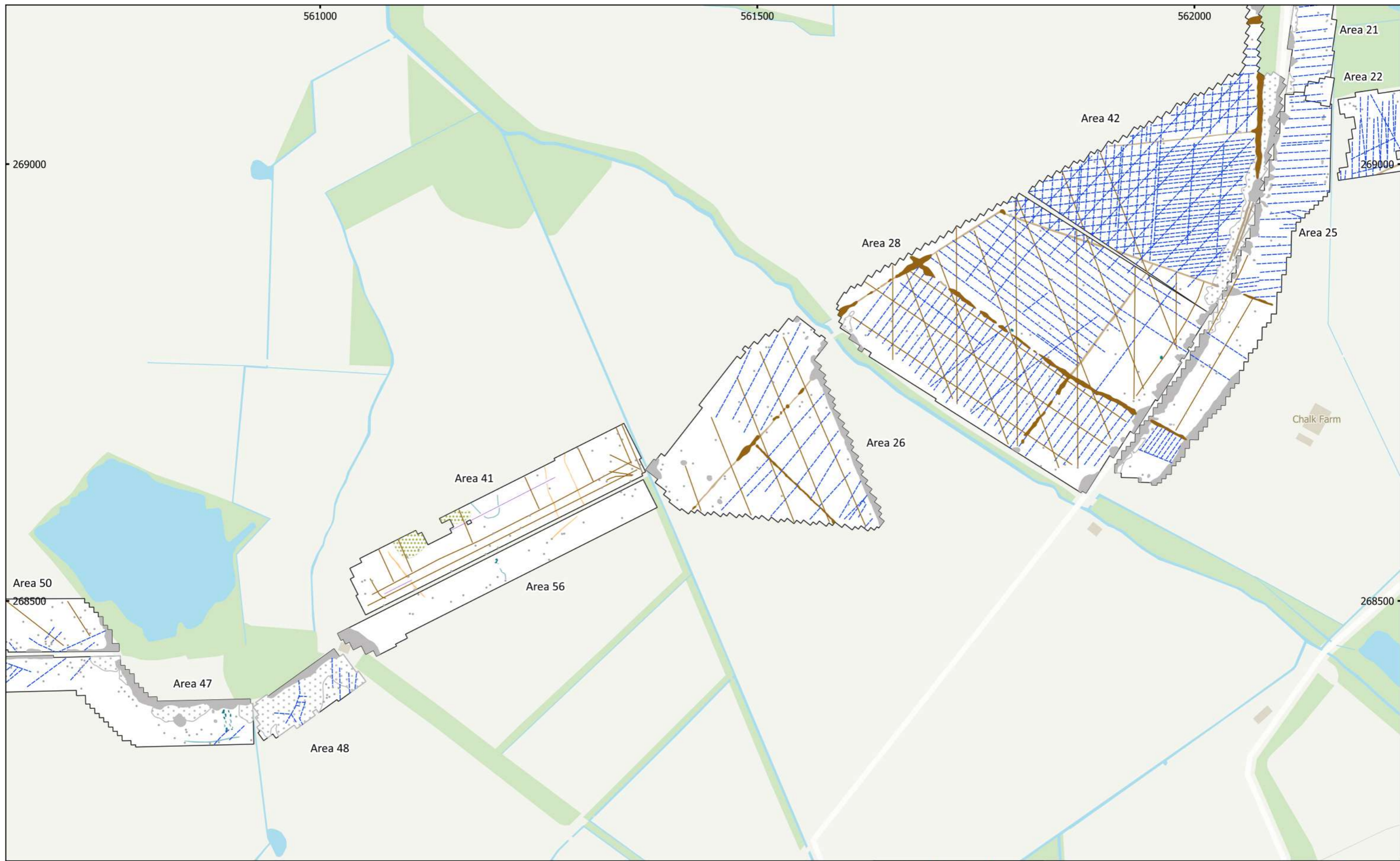
MSTL551 - Sunnica Energy Farm Reporting Zone H
 Figure H26 - Magnetic Total Field (Lower Sensor) (Overview)
 1:4,000 @ A3
 Copyright Magnitude Surveys Ltd 2021
 Contains Ordnance Survey data © Crown Copyright and database right 2021





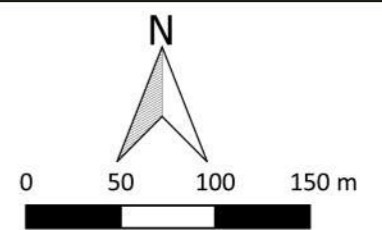
MSTL551 - Sunnica Energy Farm Reporting Zone H
 Figure H27 - Magnetic Gradient (Overview) (Centre)
 1:4,000 @ A3
 Copyright Magnitude Surveys Ltd 2021
 Contains Ordnance Survey data © Crown Copyright and database right 2021

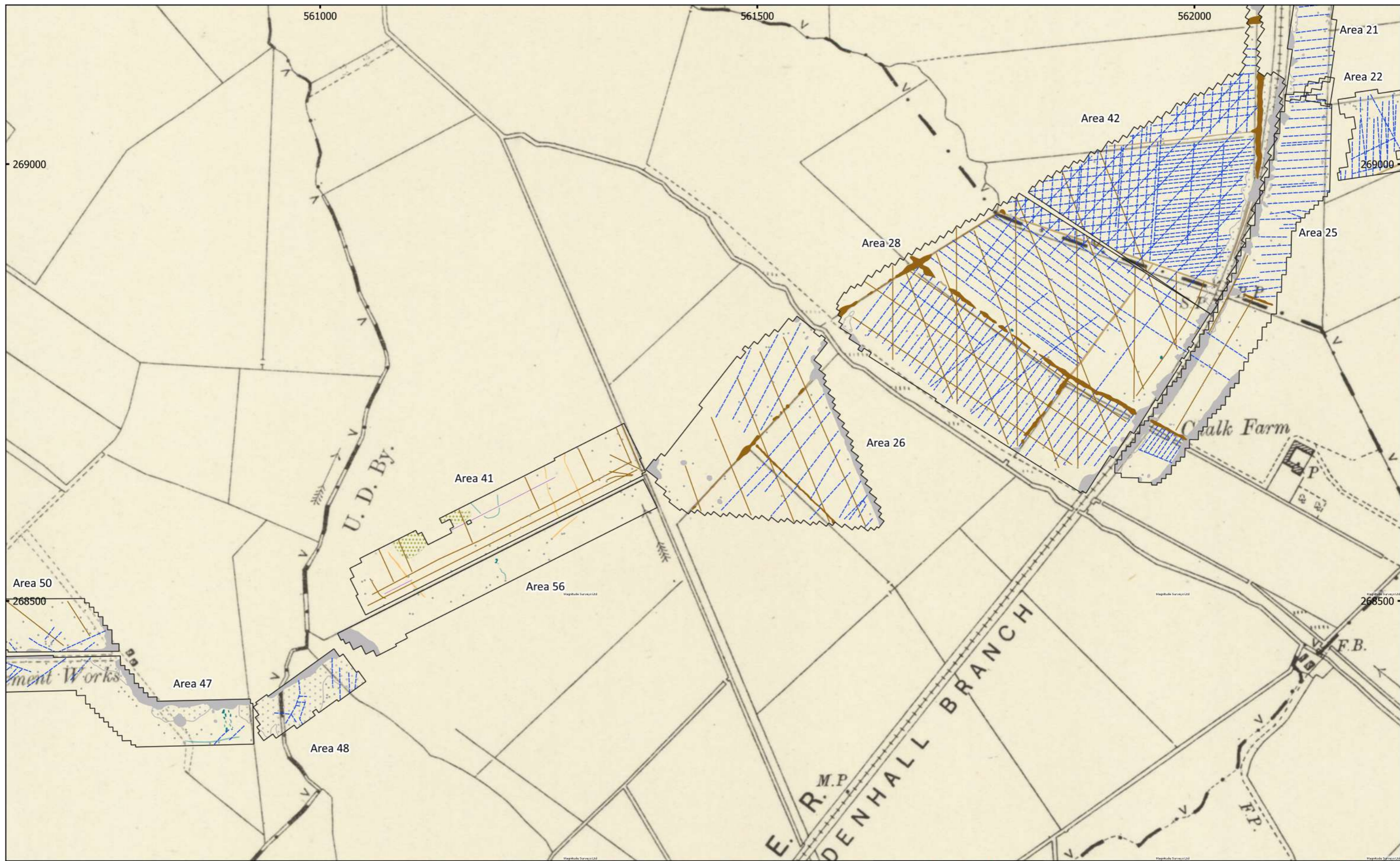




MSTL551 - Sunnica Energy Farm Reporting Zone H
 Figure H28 - Magnetic Interpretation (Overview) (Centre)
 1:4,000 @ A3
 Copyright Magnitude Surveys Ltd 2021
 Contains Ordnance Survey data © Crown Copyright and database right 2021

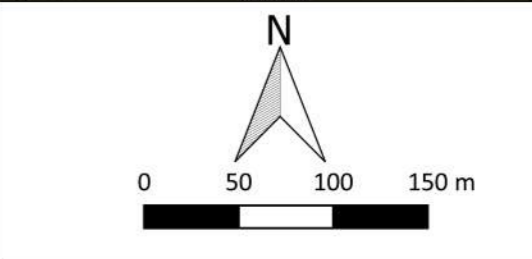
- | | | |
|-----------------------------|-------------------------|-----------------|
| Archaeology Possible (Weak) | Ferrous/Debris (Spread) | Agriculture |
| Agriculture (Strong) | Magnetic Disturbance | Undetermined |
| Agriculture (Weak) | Natural (General) | Data Artefact |
| Undetermined (Strong) | Archaeology Probable | Ferrous (Spike) |
| Undetermined (Weak) | Drain | |

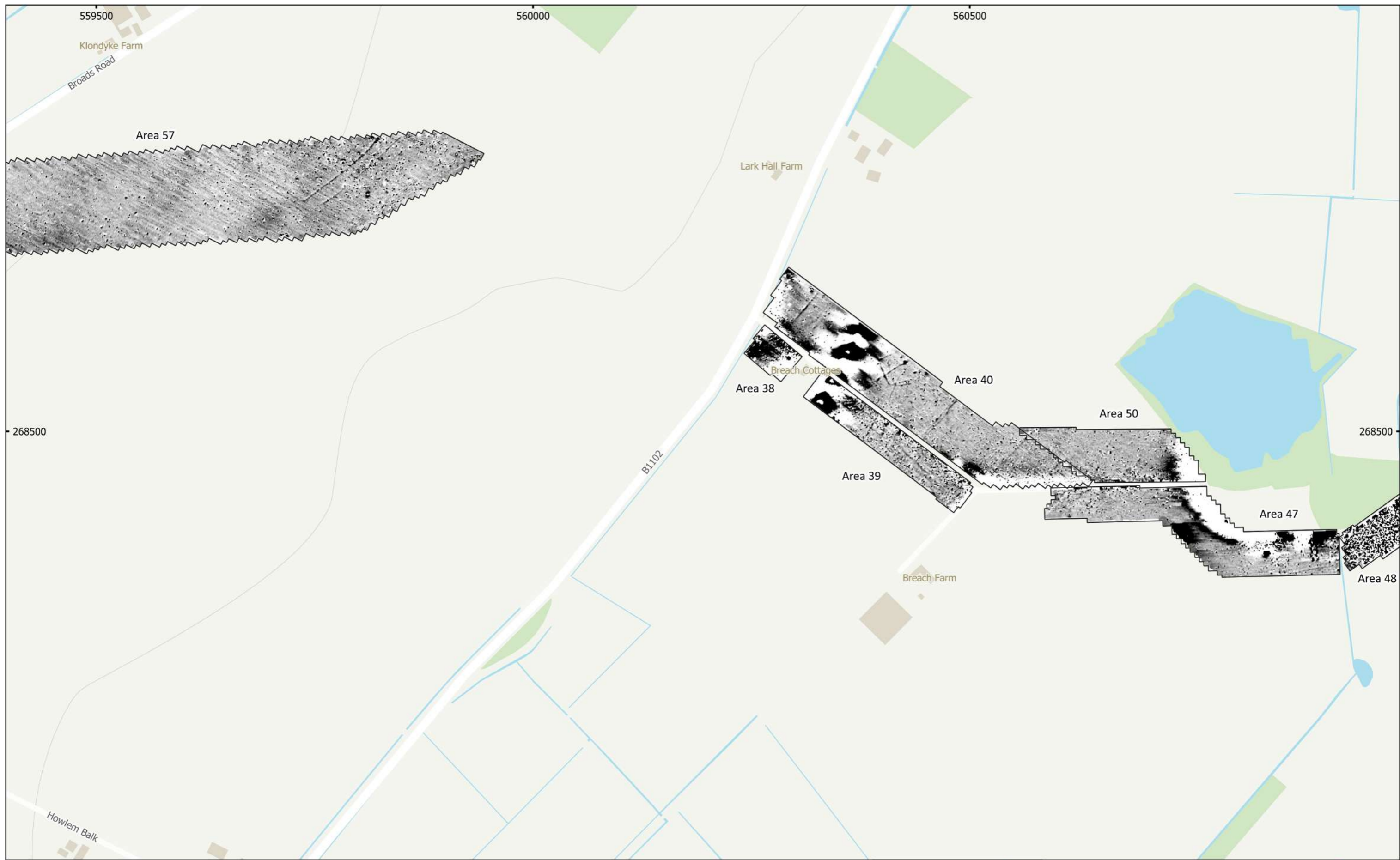




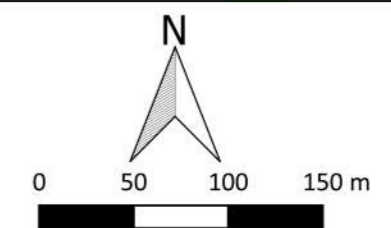
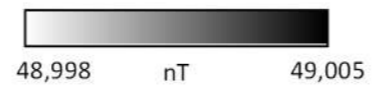
MSTL551 - Sunnica Energy Farm Reporting Zone H
 Figure H29 - Magnetic Interpretation Over Historic Maps (Overview) (Centre)
 1:4,000 @ A3
 Copyright Magnitude Surveys Ltd 2021
 Contains historic maps: Ordnance Survey, 6" 2nd edition c. 1882-1913 ©
 National Library of Scotland

- | | | |
|-----------------------------|-------------------------|-----------------|
| Archaeology Possible (Weak) | Ferrous/Debris (Spread) | Agriculture |
| Agriculture (Strong) | Magnetic Disturbance | Undetermined |
| Agriculture (Weak) | Natural (General) | Data Artefact |
| Undetermined (Strong) | Archaeology Probable | Ferrous (Spike) |
| Undetermined (Weak) | Drain | |

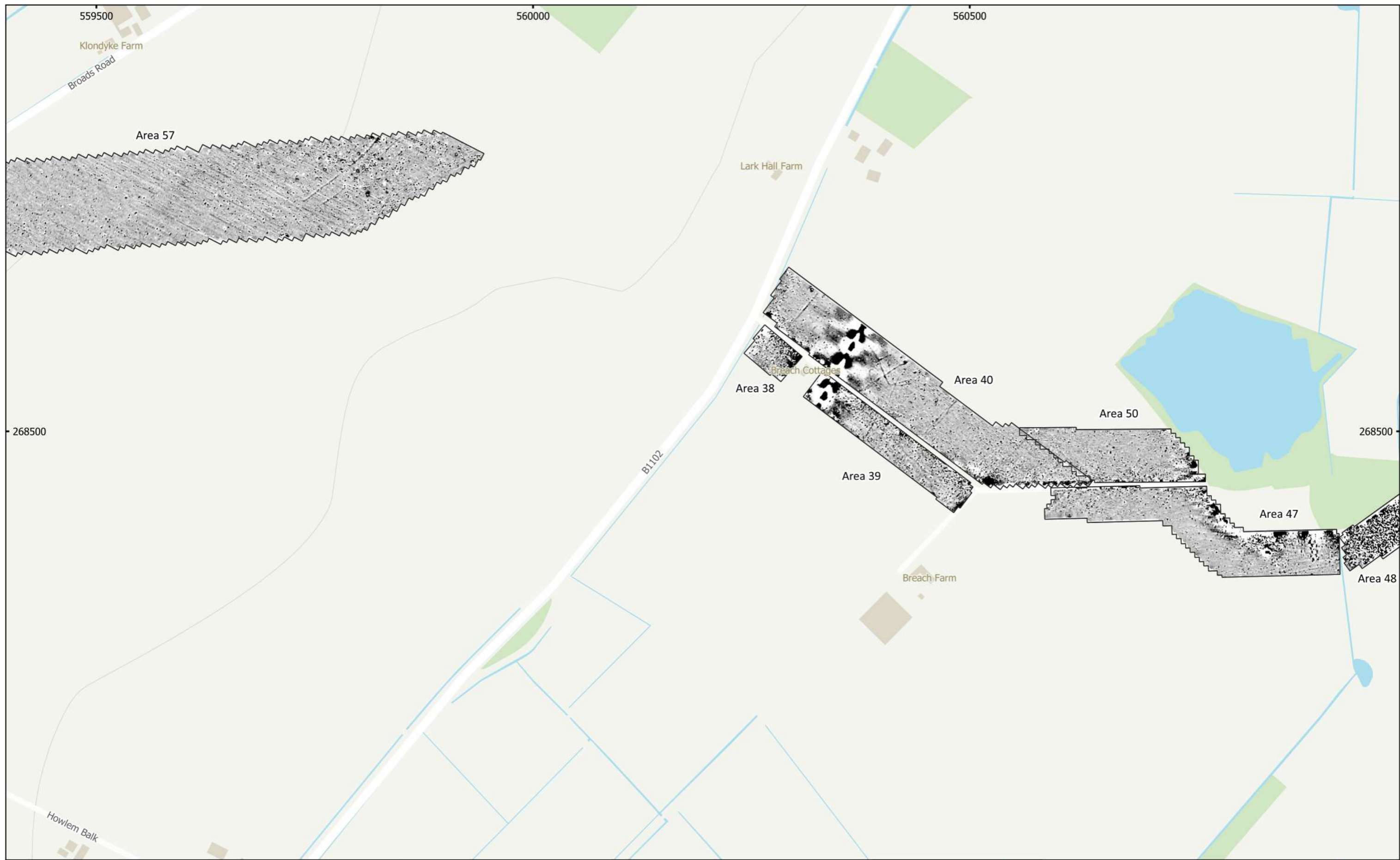




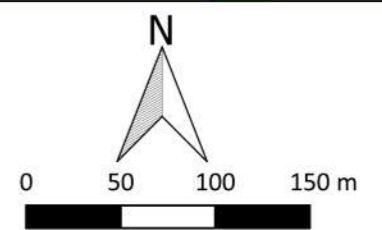
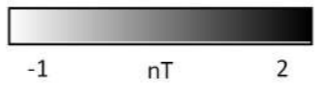
MSTL551 - Sunnica Energy Farm Reporting Zone H
 Figure H30 - Magnetic Total Field (Lower Sensor) (Overview)
 1:4,000 @ A3
 Copyright Magnitude Surveys Ltd 2021
 Contains Ordnance Survey data © Crown Copyright and database right 2021

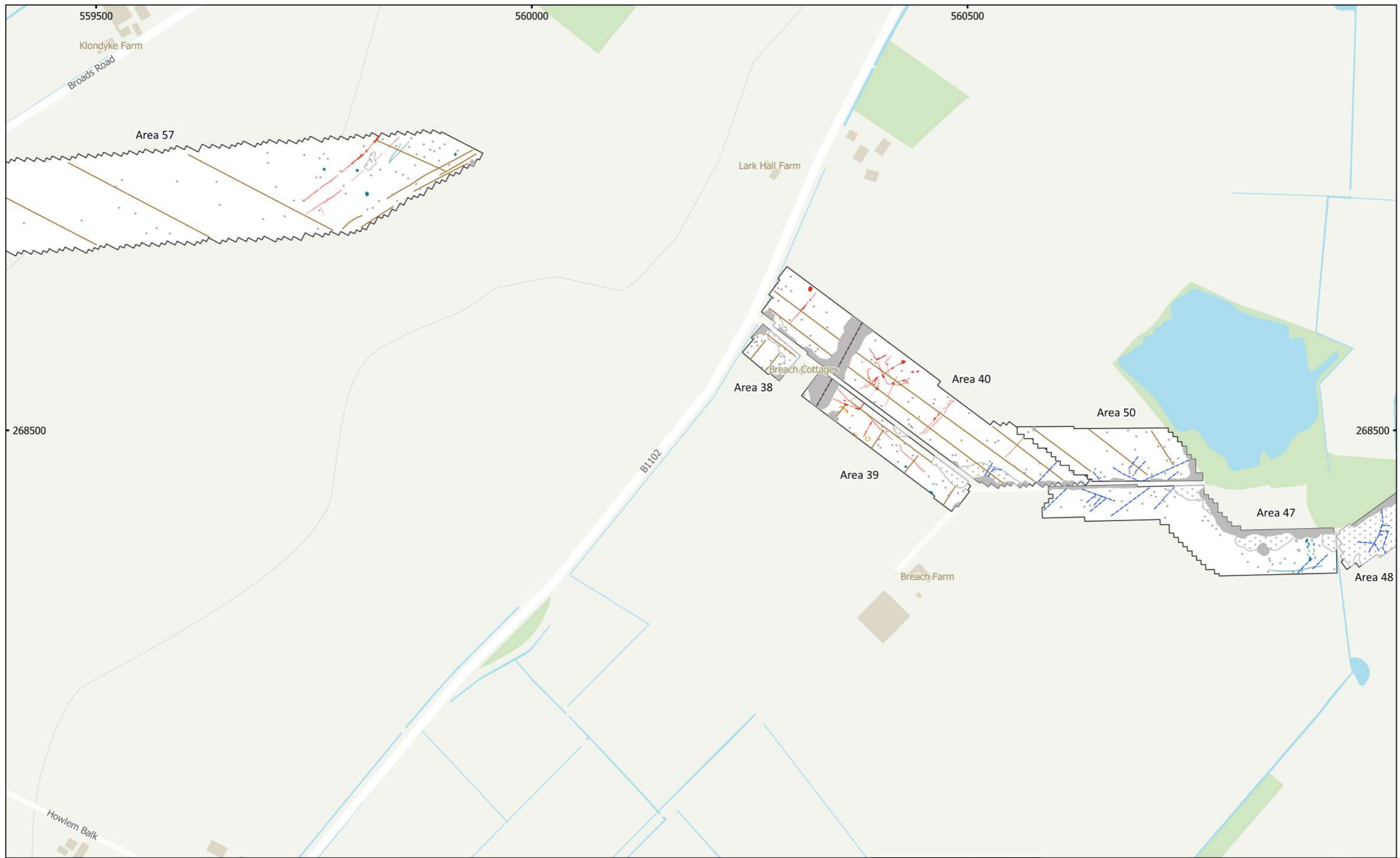


magnitude
surveys



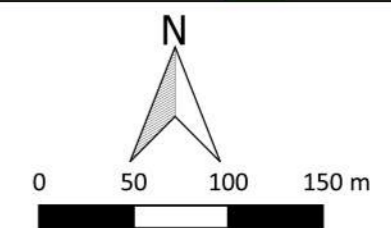
MSTL551 - Sunnica Energy Farm Reporting Zone H
 Figure H31 - Magnetic Gradient (Overview) (Centre-West)
 1:4,000 @ A3
 Copyright Magnitude Surveys Ltd 2021
 Contains Ordnance Survey data © Crown Copyright and database right 2021

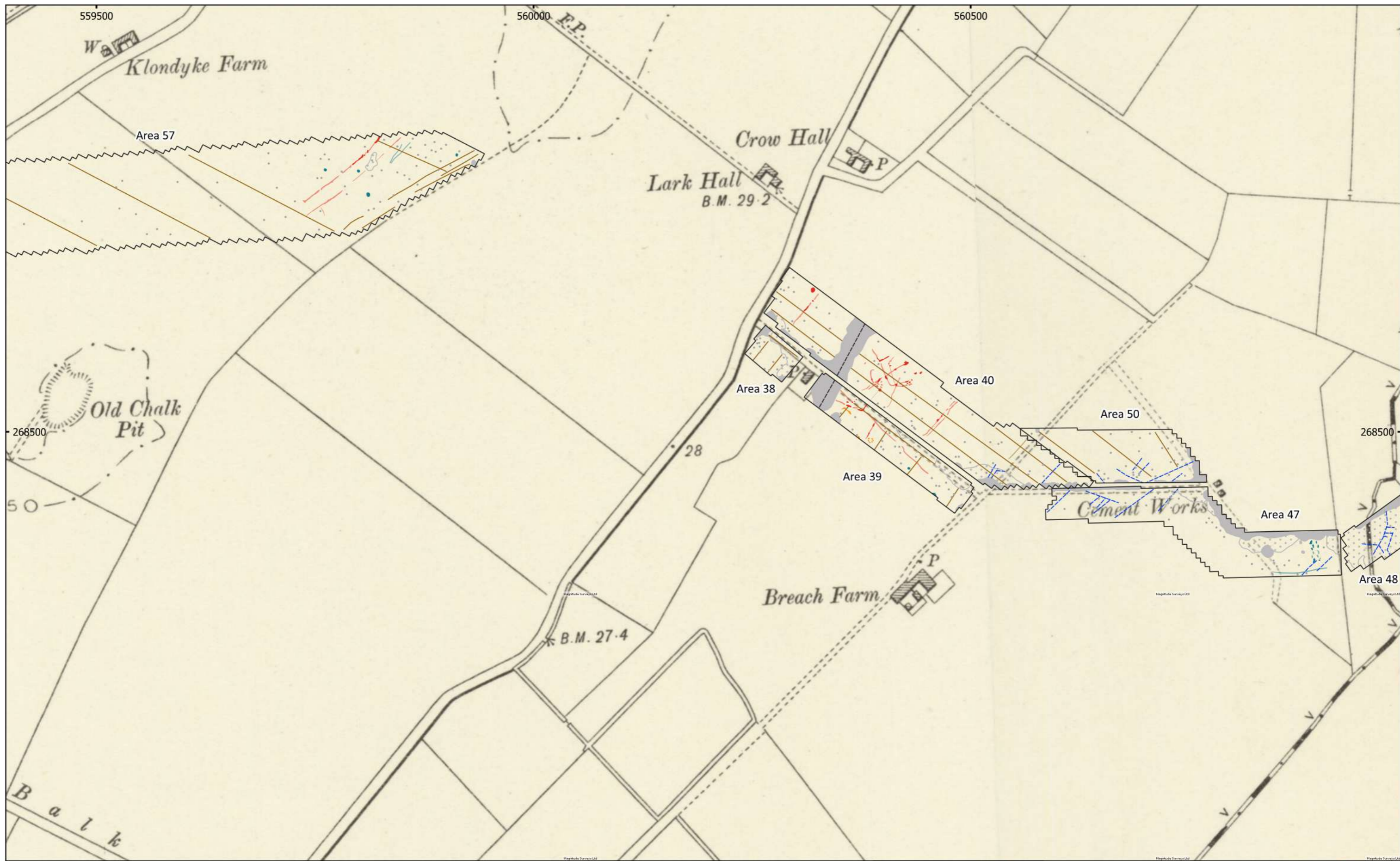




MSTL551 - Sunnica Energy Farm Reporting Zone H
 Figure H32 - Magnetic Interpretation (Overview) (Centre-West)
 1:4,000 @ A3
 Copyright Magnitude Surveys Ltd 2021
 Contains Ordnance Survey data © Crown Copyright and database right 2021

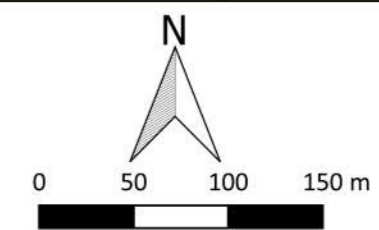
- | | | |
|---|--|---|
| ■ Archaeology Probable (Strong) | ■ Undetermined (Strong) | — Agriculture |
| ■ Archaeology Probable (Weak) | ■ Undetermined (Weak) | - - - Service |
| ■ Archaeology Possible (Strong) | ■ Ferrous/Debris (Spread) | — Undetermined |
| ■ Agriculture (Weak) | ■ Magnetic Disturbance | • Ferrous (Spike) |
| | — Drain | |





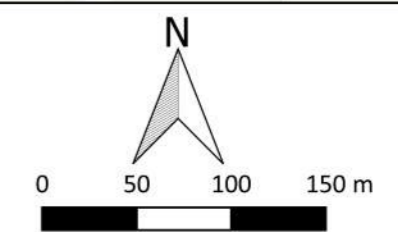
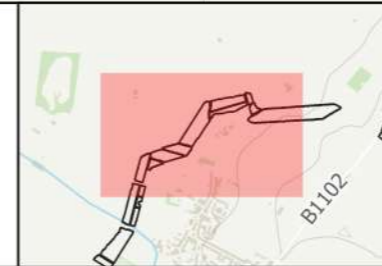
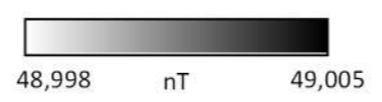
MSTL551 - Sunnica Energy Farm Reporting Zone H
 Figure H33 - Magnetic Interpretation Over Historic Maps (Overview) (Centre-West)
 1:4,000 @ A3
 Copyright Magnitude Surveys Ltd 2021
 Contains historic maps: Ordnance Survey, 6" 2nd edition c. 1882-1913 ©
 National Library of Scotland

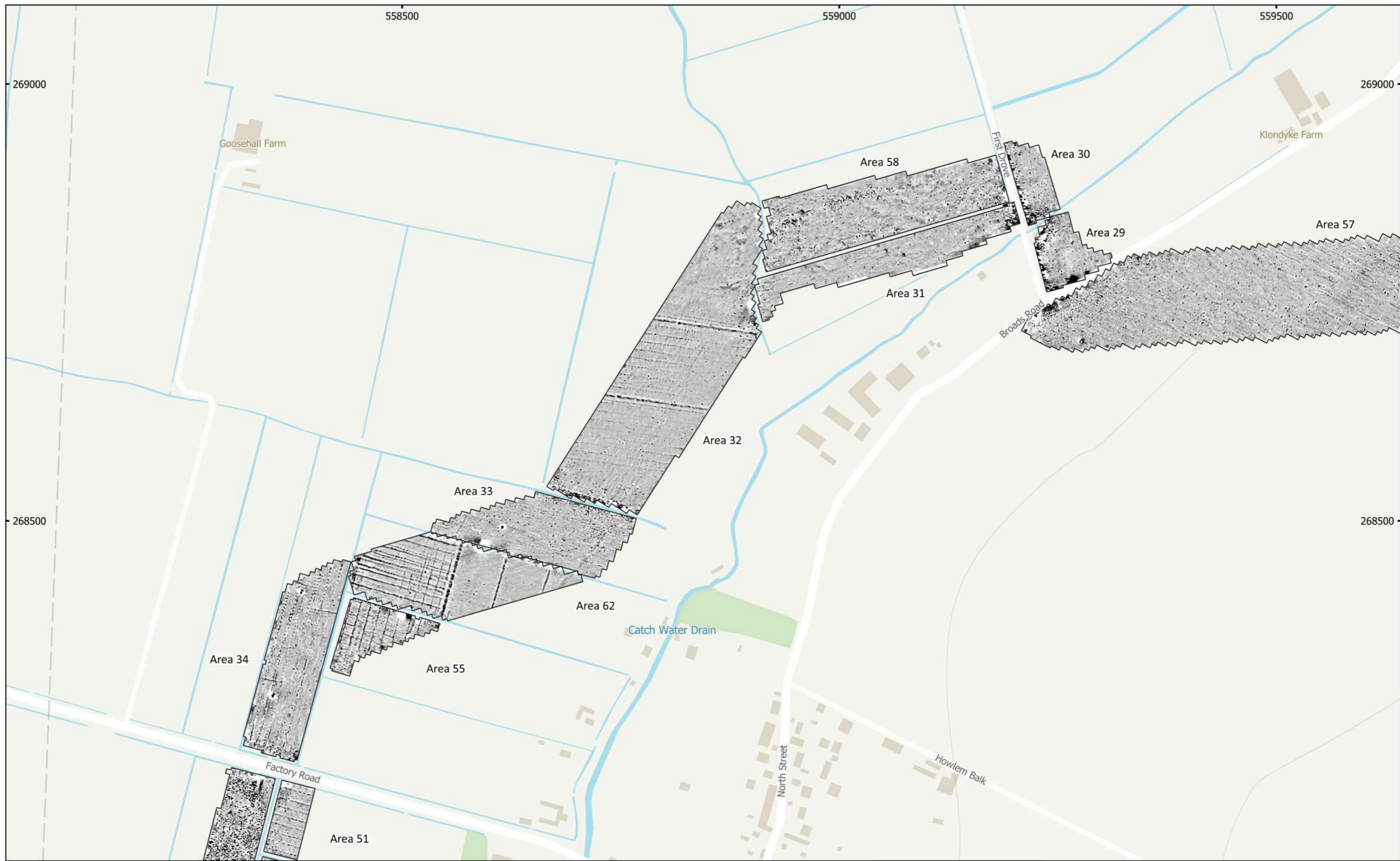
- | | | |
|---|--|-----------------|
| ■ Archaeology Probable (Strong) | ■ Undetermined (Strong) | Agriculture |
| ■ Archaeology Probable (Weak) | ■ Undetermined (Weak) | Service |
| ■ Archaeology Possible (Strong) | Ferrous/Debris (Spread) | Undetermined |
| ■ Agriculture (Weak) | Magnetic Disturbance | Ferrous (Spike) |
| | Drain | |



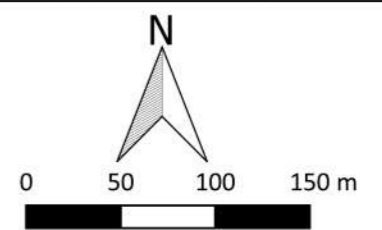
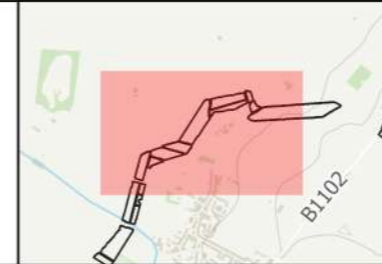
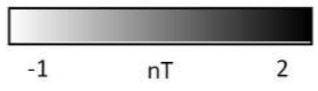


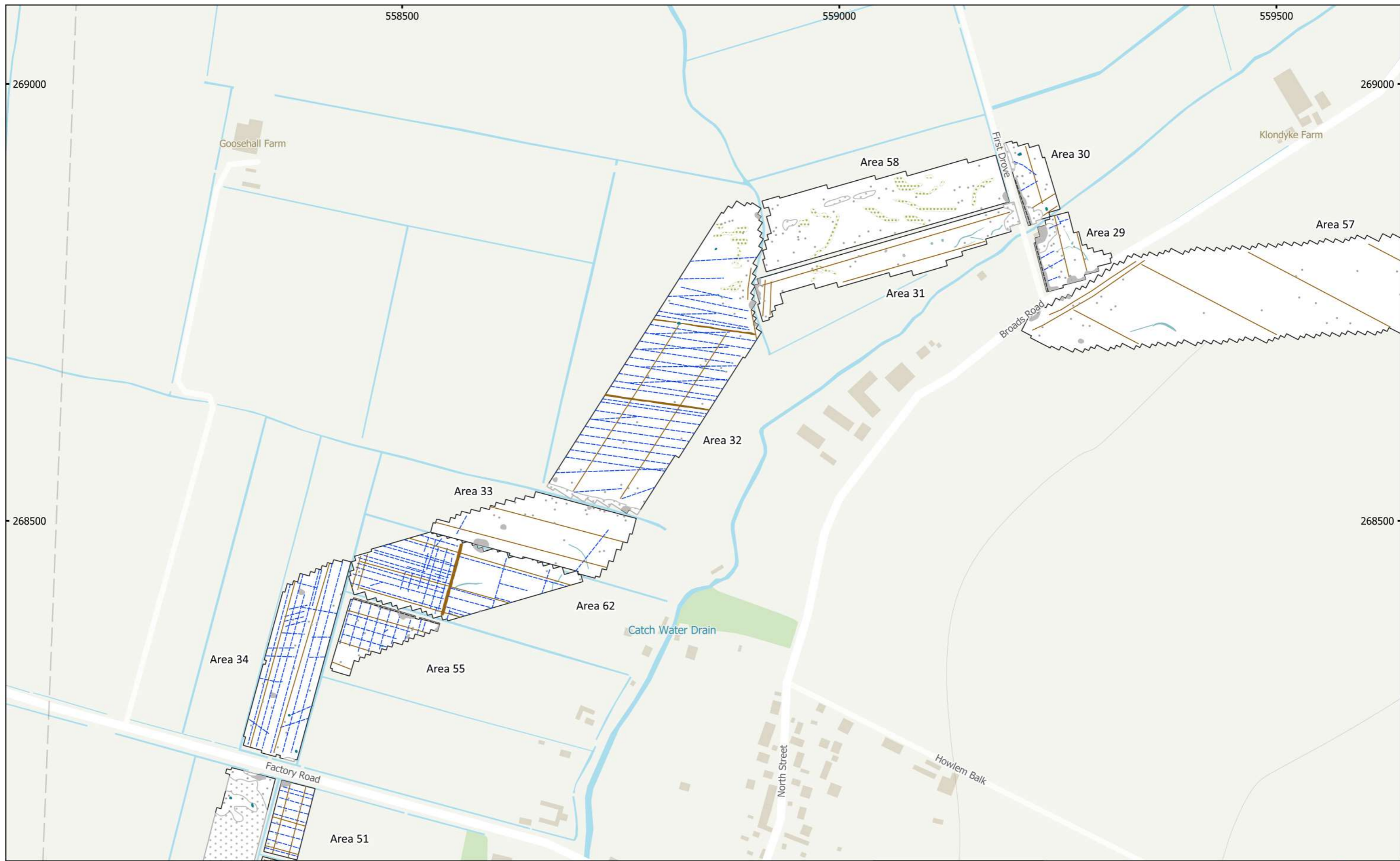
MSTL551 - Sunnica Energy Farm Reporting Zone H
 Figure H34 - Magnetic Total Field (Lower Sensor) (Overview)
 1:4,000 @ A3
 Copyright Magnitude Surveys Ltd 2021
 Contains Ordnance Survey data © Crown Copyright and database right 2021





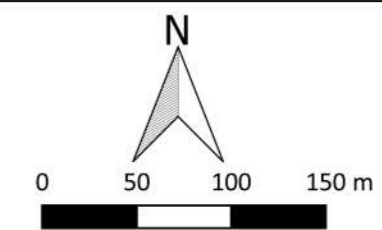
MSTL551 - Sunnica Energy Farm Reporting Zone H
 Figure H35 - Magnetic Gradient (Overview) (West)
 1:4,000 @ A3
 Copyright Magnitude Surveys Ltd 2021
 Contains Ordnance Survey data © Crown Copyright and database right 2021





MSTL551 - Sunnica Energy Farm Reporting Zone H
 Figure H36 - Magnetic Interpretation (Overview) (West)
 1:4,000 @ A3
 Copyright Magnitude Surveys Ltd 2021
 Contains Ordnance Survey data © Crown Copyright and database right 2021

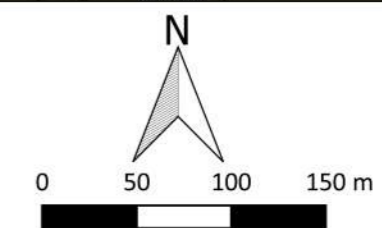
- | | | |
|-------------------------|----------------------|-----------------|
| Agriculture (Strong) | Magnetic Disturbance | Service |
| Undetermined (Strong) | Natural (General) | Undetermined |
| Undetermined (Weak) | Drain | Ferrous (Spike) |
| Ferrous/Debris (Spread) | Agriculture | |

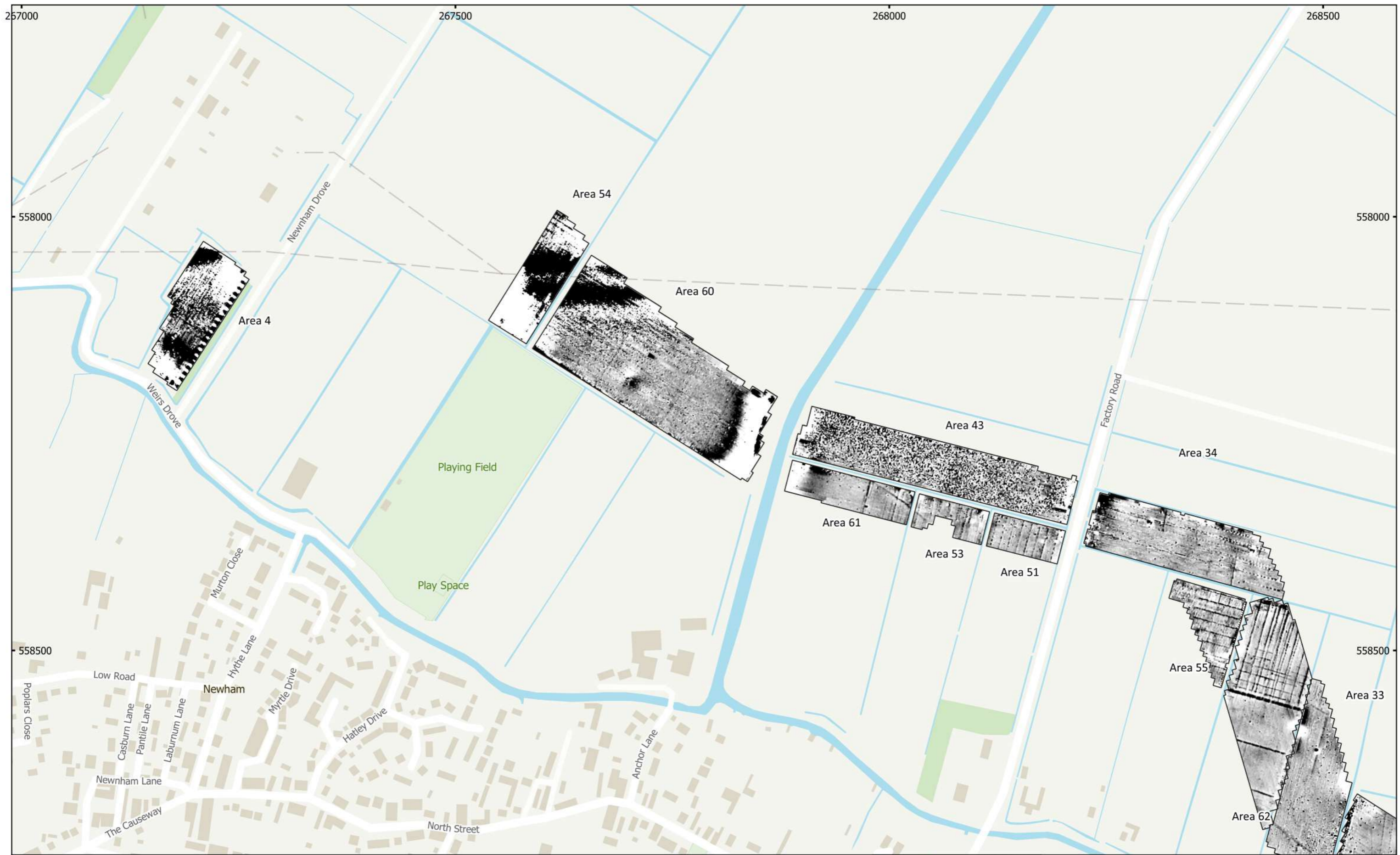




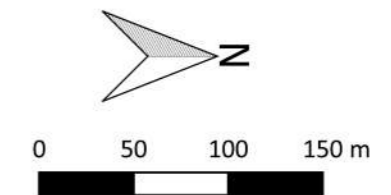
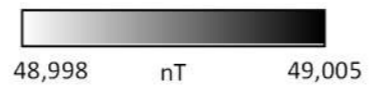
MSTL551 - Sunnica Energy Farm Reporting Zone H
 Figure H37 - Magnetic Interpretation Over Historic Maps (Overview) (West)
 1:4,000 @ A3
 Copyright Magnitude Surveys Ltd 2021
 Contains historic maps: Ordnance Survey, 6" 2nd edition c. 1882-1913 ©
 National Library of Scotland

- | | | |
|-------------------------|----------------------|-----------------|
| Agriculture (Strong) | Magnetic Disturbance | Service |
| Undetermined (Strong) | Natural (General) | Undetermined |
| Undetermined (Weak) | Drain | Ferrous (Spike) |
| Ferrous/Debris (Spread) | Agriculture | |

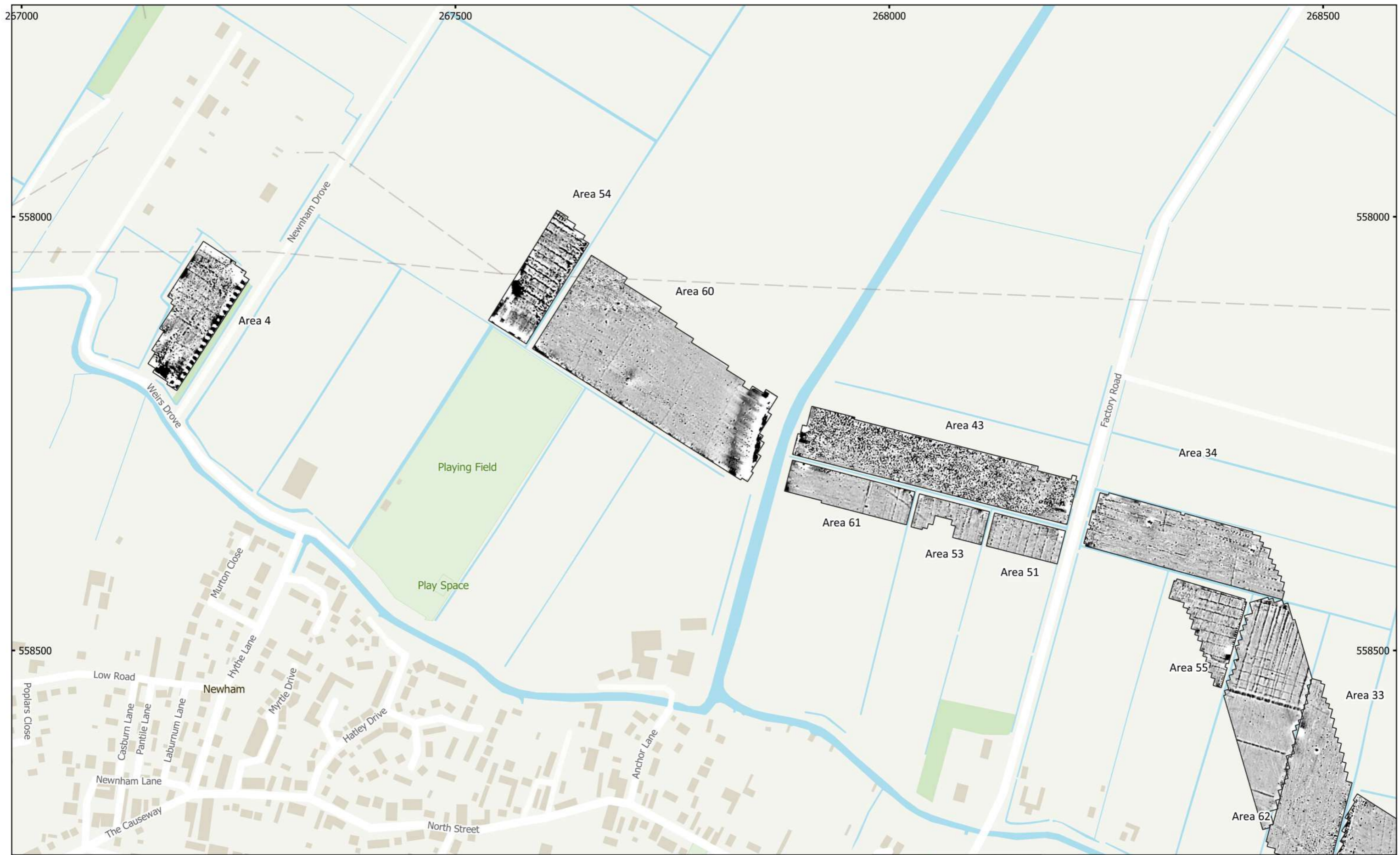




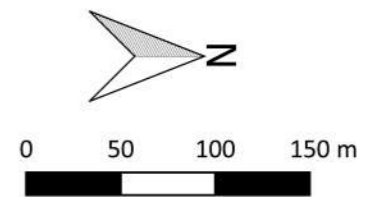
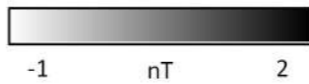
MSTL551 - Sunnica Energy Farm Reporting Zone H
 Figure H38 - Magnetic Total Field (Lower Sensor) (Overview)
 1:4,000 @ A3
 Copyright Magnitude Surveys Ltd 2021
 Contains Ordnance Survey data © Crown Copyright and database right 2021

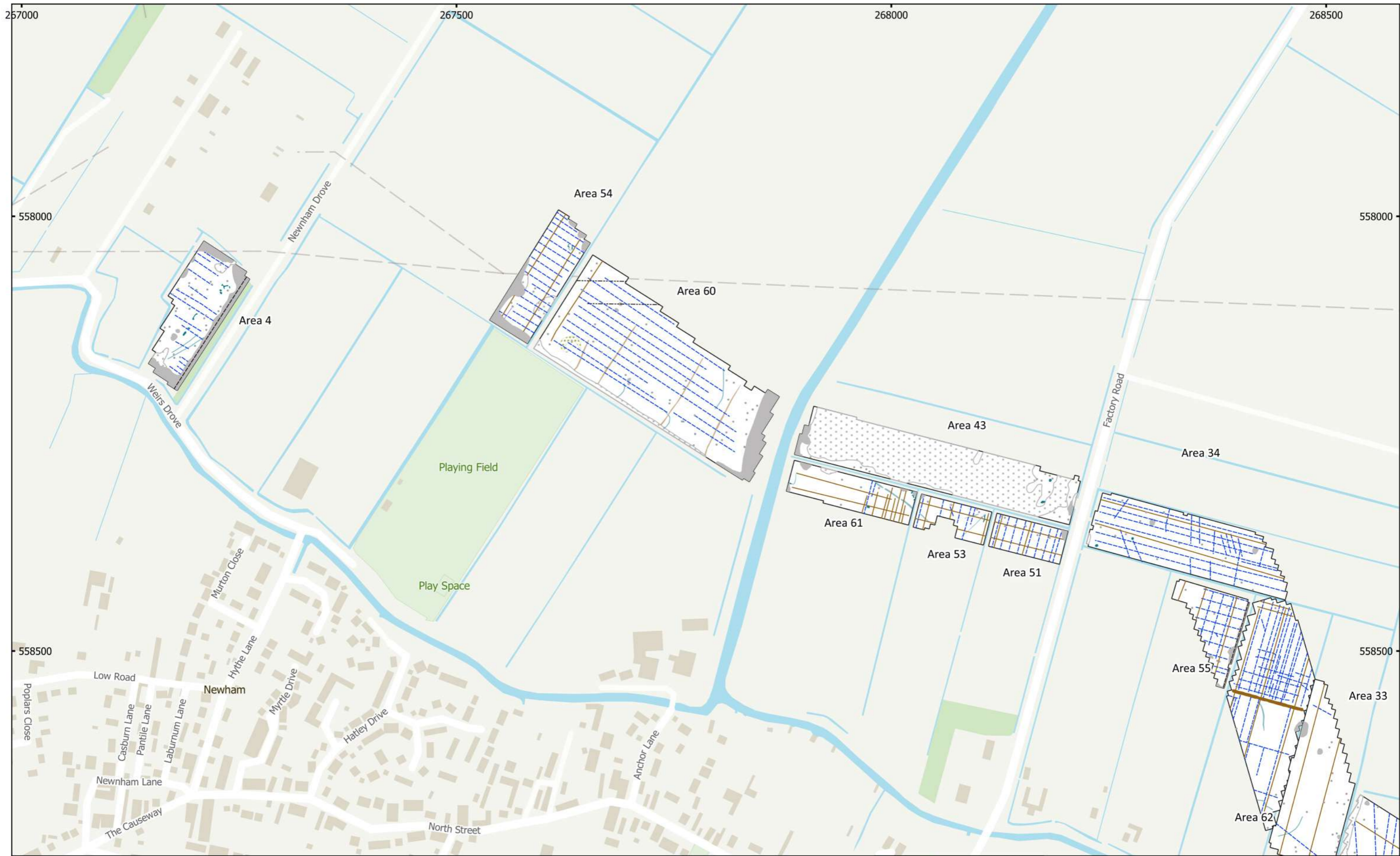


magnitude
surveys



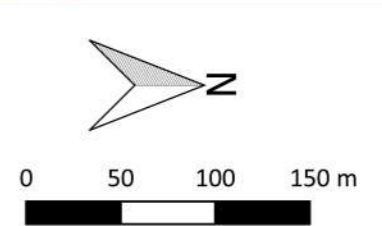
MSTL551 - Sunnica Energy Farm Reporting Zone H
 Figure H39 - Magnetic Gradient (Overview) (West)
 1:4,000 @ A3
 Copyright Magnitude Surveys Ltd 2021
 Contains Ordnance Survey data © Crown Copyright and database right 2021

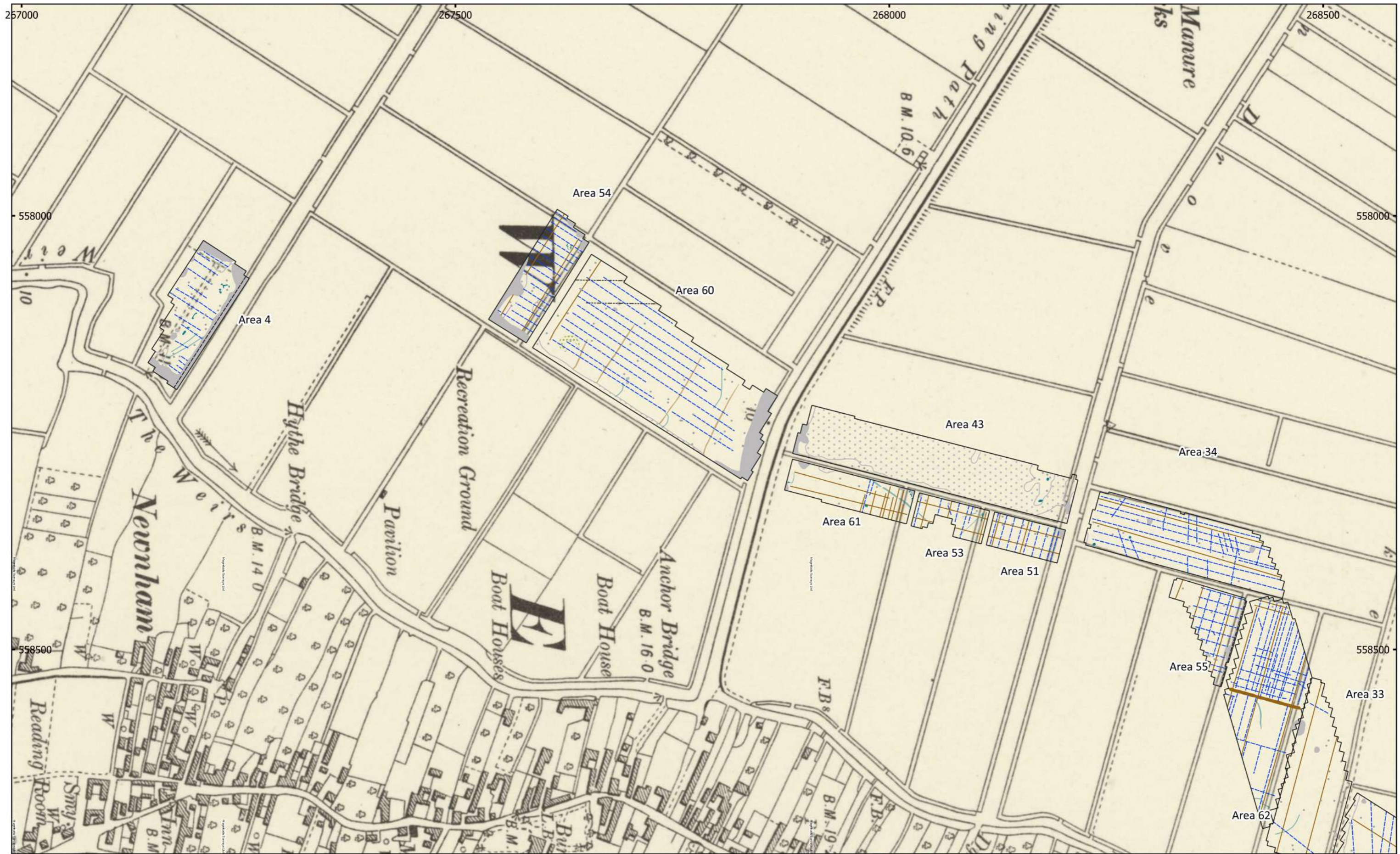




MSTL551 - Sunnica Energy Farm Reporting Zone H
 Figure H40 - Magnetic Interpretation (Overview) (West)
 1:4,000 @ A3
 Copyright Magnitude Surveys Ltd 2021
 Contains Ordnance Survey data © Crown Copyright and database right 2021

- | | | |
|-------------------------|----------------------|-----------------|
| Agriculture (Weak) | Magnetic Disturbance | Overhead Cable |
| Undetermined (Strong) | Natural (General) | Undetermined |
| Undetermined (Weak) | Drain | Data Artefact |
| Ferrous/Debris (Spread) | Agriculture | Ferrous (Spike) |





MSTL551 - Sunnica Energy Farm Reporting Zone H
 Figure H41 - Magnetic Interpretation Over Historic Maps (Overview) (West)
 1:4,000 @ A3
 Copyright Magnitude Surveys Ltd 2021
 Contains historic maps: Ordnance Survey, 6" 2nd edition c. 1882-1913 ©
 National Library of Scotland

- | | | |
|-------------------------|----------------------|-----------------|
| Agriculture (Strong) | Magnetic Disturbance | Overhead Cable |
| Agriculture (Weak) | Natural (General) | Undetermined |
| Undetermined (Strong) | Drain | Data Artefact |
| Undetermined (Weak) | Agriculture | Ferrous (Spike) |
| Ferrous/Debris (Spread) | Service | |

